



*Road Running Technical Council
USA Track & Field*
Measurement Certificate



Name of the course Holly Springs Half Marathon - 2025 Distance 21.0975 km

Location (state) NC (city) Holly Springs

Type of course: Road Race

Measuring Methods: Bicycle

Measured By Brad Smythe, 7928 Brandyapple Drive, Raleigh, NC 27615, bdsmythe78@yahoo.com, 919-208-8616

Race Contact Jim Wyland, jswyland14@gmail.com; 919-454-9122

Date(s) when course measured: 09/01/2025

Number of measurements of entire course: 2 Course Configuration: Complex course with loop and out and back se

Elevation (meters above sea level) Start 111.00 Finish 111.00 Lowest 107.00 Highest 144.00

Straight line distance between start and finish 0m Drop 0.00 m/km Separation 0.00 %

Type of surface: Paved 100 % Dirt 0 % Gravel 0 % Grass 0 % Track 0 %

Effective date of certification: September 11, 2025 Certification code: NC25015BDS

Note to Race Director: Use this Certification Code
in all public announcements relating to your race.

Be It Officially Noted That

Based on examination of data provided by the above named measurer, the course described above and in the map attached is hereby certified as reasonably accurate in measurement according to the standards adopted by the Road Running Technical Council. If any changes are made to the course, this certification becomes void, and the course must then be recertified.

Verification of Course --- In the event a National Open Record is set on the course, or at the discretion of USA Track & Field, a verification measurement may be required to be performed by a member of the Road Running Technical Council. If such a remeasurement shows the course to be short, then all pending records will be rejected and the course certification will be cancelled.

This certification expires on December 31 of the year: **2035**

AS NATIONALLY CERTIFIED BY:

Date: September 11, 2025

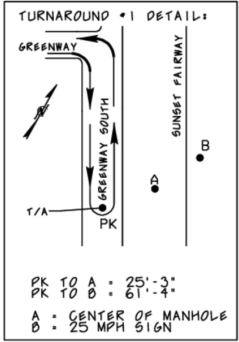
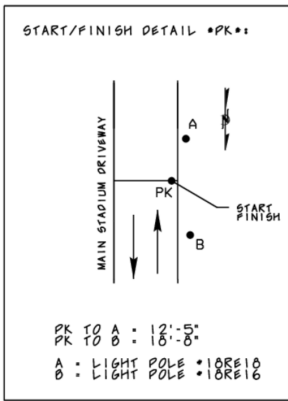
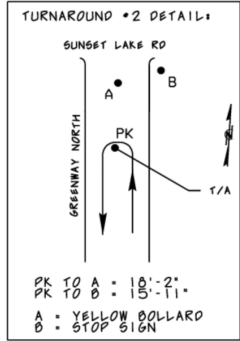
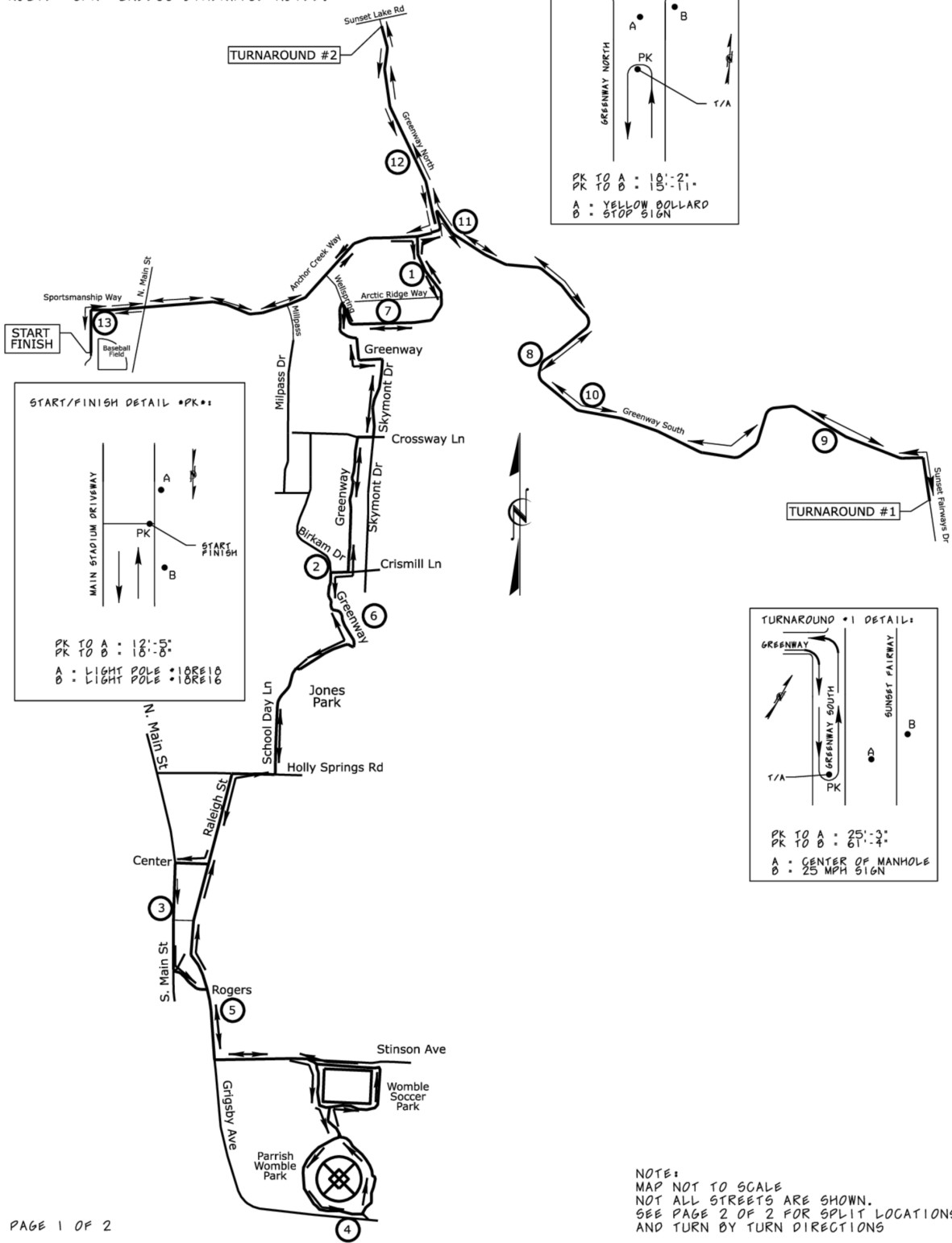
Brad Smythe - USATF/RRTC Certifier - 7928 Brandyapple Drive, Raleigh NC 27615
(919) 208-8616 - bdsmythe78@yahoo.com

HOLLY SPRINGS HALF MARATHON - 2025
 HOLLY SPRINGS, NC
 MEASURED:
 BY BRAD SMYTHE
 ON SEP. 1, 2025
 B09SMYTHE78@YAHOO.COM



USATF Certificate
 NC25015BDS
 Effective: 09/31/2025
 Through: 12/31/2025

THIS COURSE WAS MEASURED USING THE FULL WIDTH OF THE ROAD AND THE SHORTEST POSSIBLE ROUTE *SPR* UNLESS OTHERWISE NOTED.



NOTE:
 MAP NOT TO SCALE
 NOT ALL STREETS ARE SHOWN.
 SEE PAGE 2 OF 2 FOR SPLIT LOCATIONS
 AND TURN BY TURN DIRECTIONS

HOLLY SPRINGS HALF MARATHON - 2025
HOLLY SPRINGS, NC
MEASURED:
BY BRAD SMYTHE
ON SEP. 1, 2025
BDSMYTHE78@YAHOO.COM

THIS COURSE WAS MEASURED USING THE FULL
WIDTH OF THE ROAD AND THE SHORTEST POSSIBLE
ROUTE *SPR* UNLESS OTHERWISE NOTED.

HOLLY SPRINGS HALF MARATHON - 2025 COURSE DIRECTIONS

START NORTH ON CONCRETE ROAD OUTSIDE STADIUM	RIGHT ONTO SIDEWALK AT STINSON AVE
RIGHT ON SPORTSMANSHIP WAY	STRAIGHT ONTO STINSON AVE
STRAIGHT ON ANCHOR CREEK WAY	RIGHT ON GRIGSBY AVE
RIGHT ON *SECOND* WELLSRING DR	STRAIGHT ONTO RALEIGH
LEFT ON GREENWAY ACROSS FROM ARCTIC RIDGE	RIGHT ON HOLLY SPRINGS RD
STRAIGHT OFF GREENWAY ONTO SKYMONT DR	LEFT ON SCHOOL DAYS LN
RIGHT ON CROSSWAY LN	STRAIGHT ONTO GREENWAY
IMMEDIATE LEFT ON GREENWAY	STRAIGHT ONTO BIKRAM DR
RIGHT ON CHRISMILL LN	RIGHT ON CHRISMILL LN
LEFT ON BIKRAM DR	LEFT ON GREENWAY
STRAIGHT ONTO GREENWAY TO JONES PARK	RIGHT ON CROSSWAY LN
STRAIGHT ONTO SCHOOL DAYS LN	LEFT ON SKYMONT DR
RIGHT ON HOLLY SPRINGS ROAD	STRAIGHT ON GREENWAY
LEFT ON RALEIGH	RIGHT ON WELLSRING
RIGHT ON CENTER	RIGHT ON ANCHOR CREEK
LEFT ON MAIN	STRAIGHT ONTO GREENWAY
LEFT ON ROGERS	SHARP RIGHT ONTO GREENWAY SOUTH
RIGHT ON GRIGSBY AVE	RIGHT AT END OF GREENWAY ALONG SUNSET FAIRWAY
LEFT ON STINSON AVE	TURNAROUND BEFORE HOLLY SPRINGS RD
RIGHT ONTO SIDEWALK AT WOMBLE SOCCER PARK	LEFT ON GREENWAY SOUTH
RIGHT ON GREENWAY AROUND SOCCER FIELDS *CCW*	FOLLOW GREENWAY NORTH TO TURNAROUND AT SUNSET LAKE RD
RIGHT ON CONNECTION GREENWAY	RETURN ON GREENWAY NORTH TO RIGHT TO ANCHOR CREEK
RIGHT ON GREENWAY AROUND PARRISH WOMBLE PARK	STRAIGHT ONTO SPORTSMANSHIP
RIGHT ON CONNECTOR GREENWAY	LEFT TO PARKING DRIVE TO STADIUM ENTRANCE
RIGHT ON GREENWAY AROUND SOCCER PARK	FINISH *SAME AS START*

HOLLY SPRINGS HALF MARATHON - 2025 SPLIT LOCATIONS *MILES ARE MARKED WITH YELLOW
PAINT ON THE SIDE OF THE ROAD NOTED BELOW.*

START: ON MAIN STADIUM DR, SEE DETAIL
MILE 1: ON WELLSRING, ON RT, 5' PAST MAILBOX *604
MILE 2: ON CHRISWELL, ON RT, AT STOP SIGN AT BIKRAM
MILE 3: ON S MAIN ST, ON LT, AT FRONT DOOR OF *344
MILE 4: ON GREENWAY AT WOMBLE, ON RT, 20' BEFORE TRANSFORMER *6L893
MILE 5: ON GRIGSBY, ON RT, 30' PAST LEE ST
MILE 6: ON GREENWAY AT JONES PARK, ON RT, IN LINE W/ SIGN FOR HOLE 14
MILE 7: ON WELLSRING, ON LT, AT WEST EDGE OF HOUSE *556
MILE 8: ON GREENWAY SOUTH, ON RT, 12' BEFORE 2-SECTION SPLIT RAIL FENCE
MILE 9: ON GREENWAY SOUTH, ON RT, CENTER OF RIPRAP SECTION BEFORE SUNSET FAIRWAY
TURNAROUND *1: ON GREENWAY SOUTH, CENTER OF LENGTH SECTION ALONG SUNSET FAIRWAY
MILE 10: ON GREENWAY SOUTH, ON RT, 102' AFTER SEWER VENT PIPE
MILE 11: ON GREENWAY SOUTH, ON RT, 6' PAST END OF BRIDGE BEFORE GREENWAY JUNCTION
TURNAROUND *2: ON GREENWAY NORTH, JUST SOUTH OF SUNSET LAKE RD
MILE 12: ON GREENWAY NORTH, ON RT, NEAR END OF SPLIT RAIL FENCE AT CONCRETE PIPE
MILE 13: ON MAIN STADIUM DR, ON LT, 12' BEFORE METAL LIGHT POLE *100M07
FINISH: ON MAIN STADIUM DR, SEE DETAIL *SAME AS START*

NOTE:
MAP NOT TO SCALE
NOT ALL STREETS ARE SHOWN.