



**Road Running Technical Council  
USA Track & Field  
Measurement Certificate**



Name of the course 2025 Humboldt Bay Half Marathon Distance 21.0975 km  
Location (state) CA (city) Eureka  
Type of course: Road Race  
Measuring Methods: Bicycle  
Measured By Marlene Allen, 4344 dubeault rd, Bayside, CA 95524, allens@humboldt1.com, 707-845-0001  
Race Contact Rich Baker, P.O. Box 450, Eureka CA 95502, 707-502-7518  
Date(s) when course measured: 07/02/2025, 07/03/2025  
Number of measurements of entire course: 2 Course Configuration: Same out/back 1 time  
Elevation (meters above sea level) Start 3.00 Finish 3.00 Lowest 3.00 Highest 6.00  
Straight line distance between start and finish 54.9m Drop 0.00 m/km Separation 0.26 %  
Type of surface: Paved 100 % Dirt 0 % Gravel 0 % Grass 0 % Track 0 %  
Effective date of certification: August 3, 2025 Certification code: CA25023TEB

Note to Race Director: Use this Certification Code  
in all public announcements relating to your race.

## ***Be It Officially Noted That***

Based on examination of data provided by the above named measurer, the course described above and in the map attached is hereby certified as reasonably accurate in measurement according to the standards adopted by the Road Running Technical Council. If any changes are made to the course, this certification becomes void, and the course must then be recertified.

**Verification of Course ---** In the event a National Open Record is set on the course, or at the discretion of USA Track & Field, a verification measurement may be required to be performed by a member of the Road Running Technical Council. If such a remeasurement shows the course to be short, then all pending records will be rejected and the course certification will be cancelled.

***This certification expires on December 31 of the year:*** **2035**

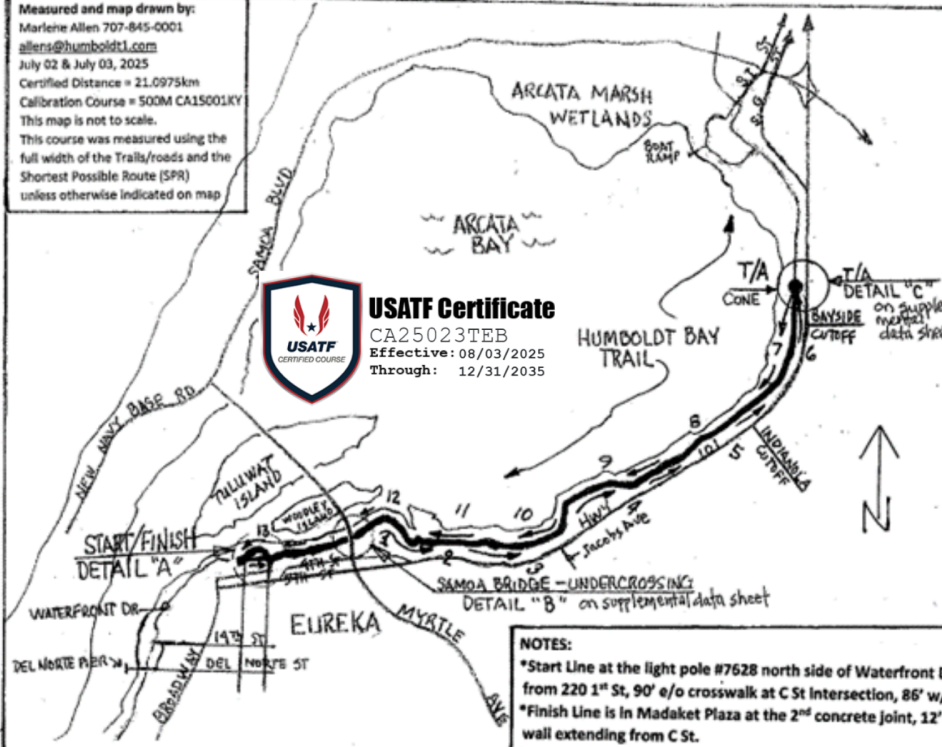
**AS NATIONALLY CERTIFIED BY:**

Date: August 22, 2025

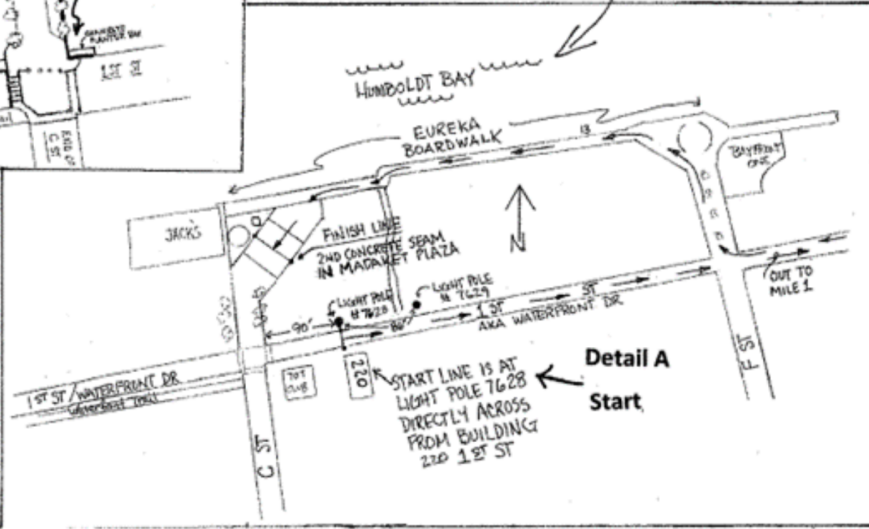
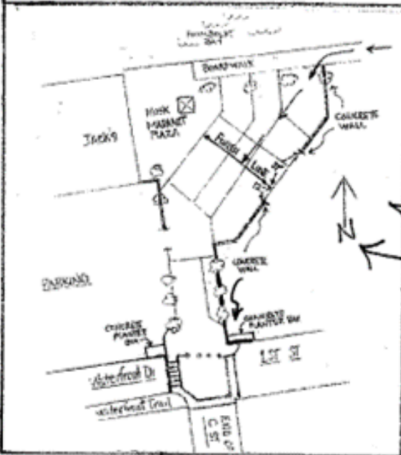
Todd E. Byers - USATF/RRTC Certifier - 44444 N Shangri La Ln., New River AZ 85087  
(562) 665-1485 - byers\_todd2@hotmail.com

# 2025 Humboldt Bay Half Marathon Eureka, CA

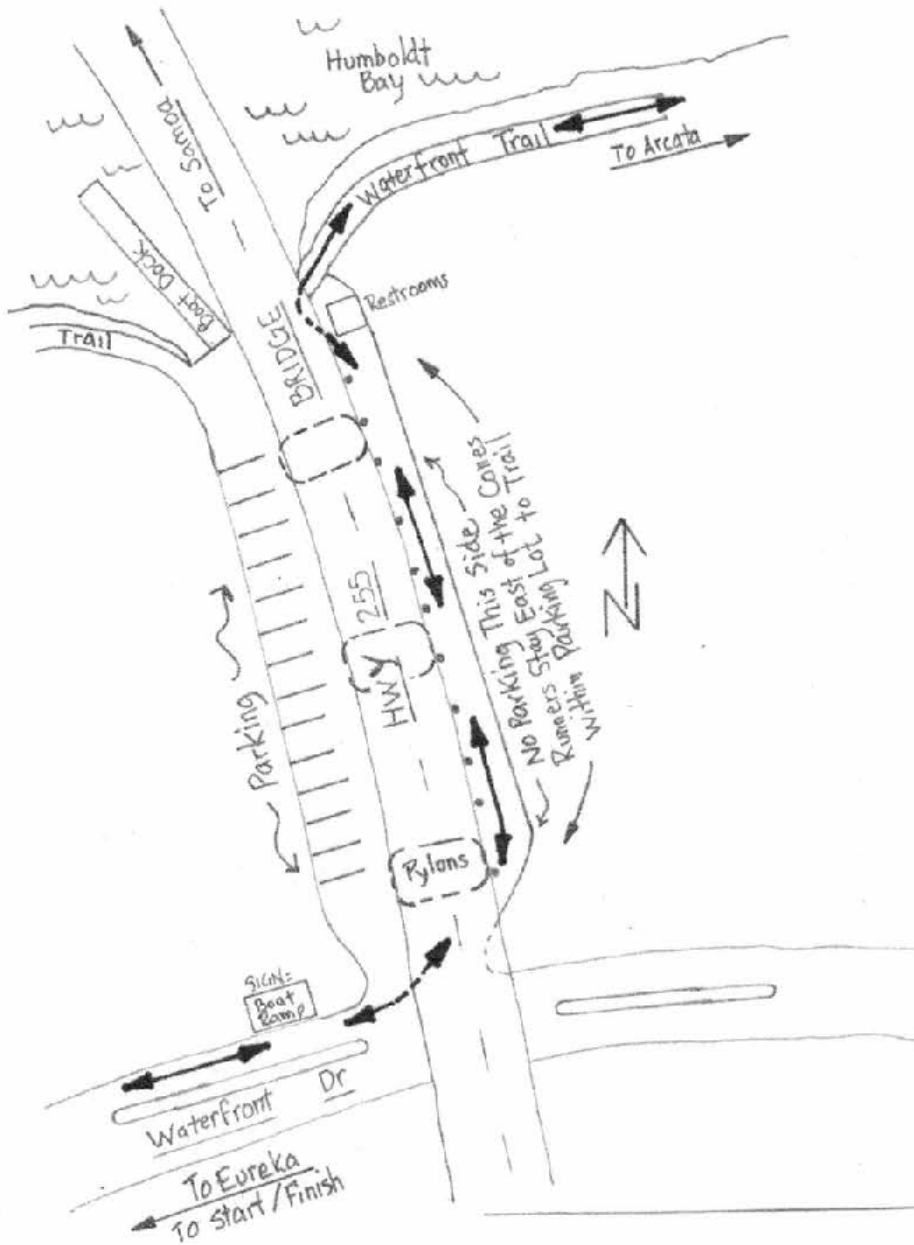
Measured and map drawn by:  
 Marlene Allen 707-845-0001  
 allens@humboldt1.com  
 July 02 & July 03, 2025  
 Certified Distance = 21.0975km  
 Calibration Course = 500M CA15001KY  
 This map is not to scale.  
 This course was measured using the  
 full width of the Trails/roads and the  
 Shortest Possible Route (SPR)  
 unless otherwise indicated on map



- NOTES:**
- \*Start Line at the light pole #7628 north side of Waterfront Dr/1<sup>st</sup> St across from 220 1<sup>st</sup> St, 90' e/o crosswalk at C St intersection, 86' w/o light pole #7629.
  - \*Finish Line is in Madaket Plaza at the 2<sup>nd</sup> concrete joint, 12' n/o concrete wall extending from C St.
  - \*Straight line distance from Start to Finish is 180'.
  - \*T/A (turn around) is indicated on map & Detail "C" on Supplement pages, marked with nail/washer both sides of the Bay Trail.
  - \*Waterfront Trail is AKA Humboldt Bay Trail, Bay Trail, Boardwalk, and the Trail.
  - \*Runners have full use of all "Trails" unless indicated by coned sections.
  - \*The course is run on the "Trails" except the following sections of roadway:
    - east on 1<sup>st</sup> St/Waterfront Dr from C St to the Samoa Bridge undercrossing.
    - west on 1<sup>st</sup> St/Waterfront Dr from Samoa Bridge undercrossing to F St.
  - \*Runners have full use of westbound lane of Waterfront Dr/1<sup>st</sup> St (north side only)



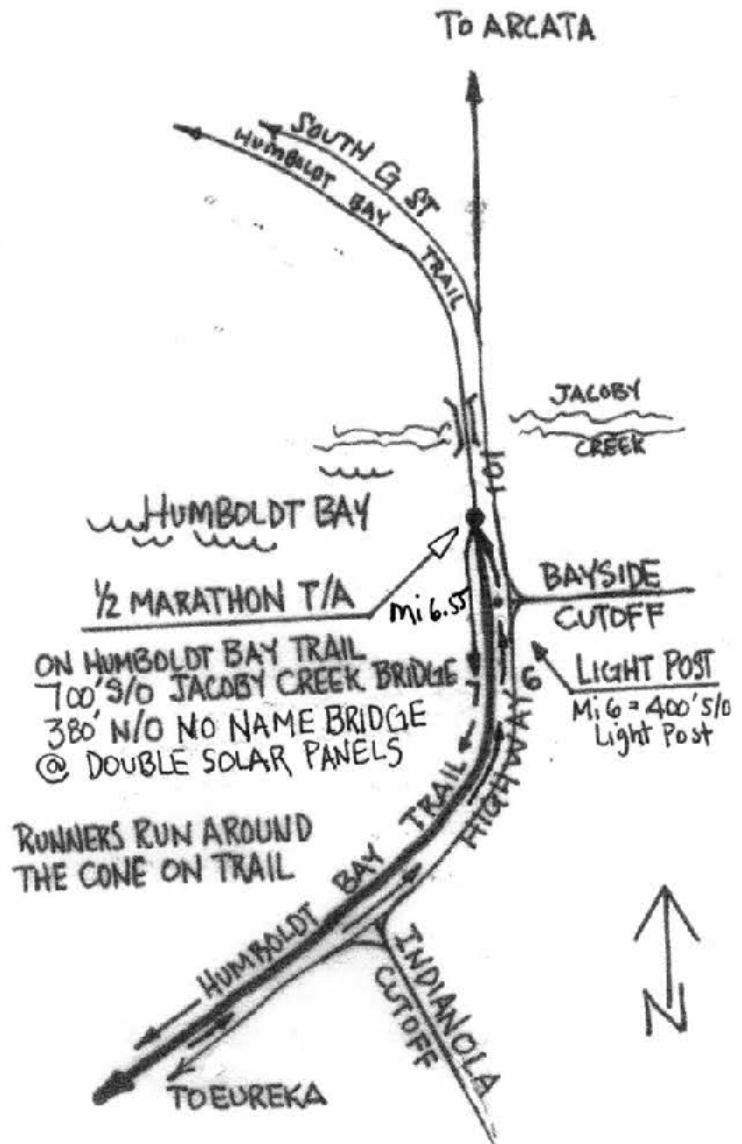
4621\_supporting-0.png



**2025 Humboldt Bay Half Marathon  
Supplemental Data Sheet 1**

**Detail B = Boat Ramp Parking Lot  
Under Samoa Bridge**

4621\_supporting-1.png



**2025 Humboldt Bay Half Marathon  
Supplemental Data Sheet 2**

**Detail C = T/A on Bay Trail north of  
Bayside Cutoff at the double  
solar panels**

4621\_supporting-2.png

2025 Humboldt Bay Half Marathon - Supplemental Sheet 3 - Start, T/A, Finish, & Mile Locations 1-13

Start/Finish, Turnaround, Mile location notes:

(Mile locations & T/A painted on pavement - PINK paint - in direction of athlete's travel)

Start	on 1st St (Waterfront Dr) at the light pole #7628 across from 220 1st St, 90' east of the crosswalk at C St intersection and 86' west of light pole #7629
Mile 1	10' s/o the double benches on the Trail past the boat ramp parking lot, east side of Trail
Mile 2	60' n/o the interesting pole (only pole) on new portion of Trail, east side of Trail
Mile 3	at the round RxR crossing sign, on new portion of Trail, east side of Trail
Mile 4	120' s/o red building on Brainard site, new portion of Trail, east side of Trail
Mile 5	826' n/o new overpass at Indianola Cutoff, new portion of Trail, east side of Trail
Mile 6	400' s/o light pole at Bayside Cutoff, east side of Trail
T/A 6.55 miles	700' s/o Jacoby Creek Bridge at the double solar panels, & 380' n/o no name bridge
Mile 7	274' s/o light pole at Bayside Cutoff, west side of Trail
Mile 8	700' n/o new overpass at Indianola Cutoff, new portion of Trail, west side of Trail
Mile 9	at the red building on Brainard site, new portion of Trail, west side of Trail
Mile 10	150' s/o new bridge s/o Brainard site on new portion of Trail, west side of Trail
Mile 11	186' n/o interesting pole on new portion of Trail, west side of Trail
Mile 12	10' n/o old light pole that is on the west side, west side of Trail
Mile 13	276' n/o the corner of black metal railing on the Boardwalk
Finish	In Madaket Plaza at the 2nd concrete joint; 12' n/o concrete wall extending from C St; 37' s/o concrete wall extending from Boardwalk; light poles are on end of each wall