



**Road Running Technical Council
USA Track & Field**

Measurement Certificate



Name of the course 500 Festival Mini-Marathon Half Marathon Distance 21.0975 km

Location (state) IN (city) Indianapolis

Type of course: Road Race

Measuring Methods: Bicycle

Measured By David Harriman, 7846 Taunton Road, Indianapolis, IN 46260, david.a.harriman@gmail.com, 317-679-1403

Race Contact Don Carr, 6265 Boone Ridge, Zionsville, IN 46077

Date(s) when course measured: 07/03/2023

Number of measurements of entire course: 1 Course Configuration: Point to point

Elevation (meters above sea level) Start 215.00 Finish 214.00 Lowest 207.00 Highest 224.00

Straight line distance between start and finish 640m Drop 0.00 m/km Separation 0.00 %

Type of surface: Paved 100 % Dirt 0 % Gravel 0 % Grass 0 % Track 0 %

Effective date of certification: July 3, 2023 Certification code: IN23001DAH

Note to Race Director: Use this Certification Code in all public announcements relating to your race.

Be It Officially Noted That

Based on examination of data provided by the above named measurer, the course described above and in the map attached is hereby certified as reasonably accurate in measurement according to the standards adopted by the Road Running Technical Council. If any changes are made to the course, this certification becomes void, and the course must then be recertified.

Verification of Course --- In the event a National Open Record is set on the course, or at the discretion of USA Track & Field, a verification measurement may be required to be performed by a member of the Road Running Technical Council. If such a remeasurement shows the course to be short, then all pending records will be rejected and the course certification will be cancelled.

This certification expires on December 31 of the year: **2033**

AS NATIONALLY CERTIFIED BY:

Date: July 22, 2023

David Harriman - USATF/RRTC Certifier - 7846 Taunton Road, Indianapolis IN 46260
(317) 679-1403 - david.a.harriman@gmail.com

500 Festival Mini-Marathon Half Marathon

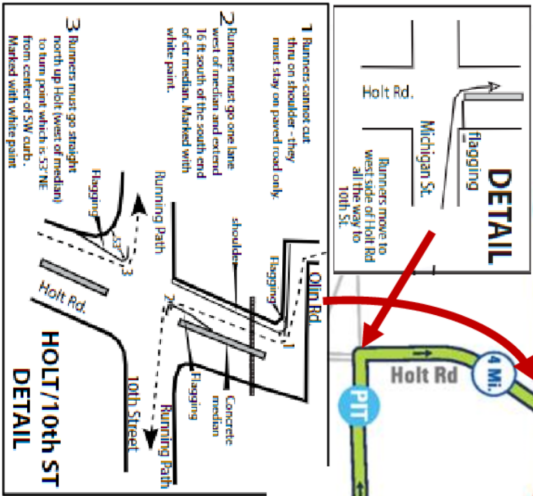
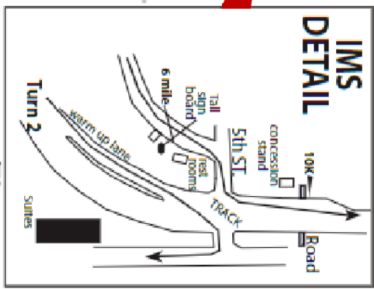
Indianapolis, Indiana



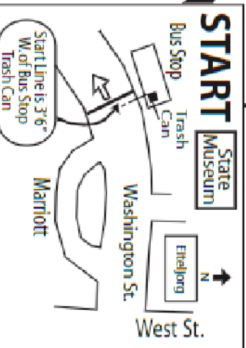
USATF Certificate
 IN23001DAH
 Effective: 07/03/2023
 Through: 12/31/2033



Runners stay in warmup lanes at N & S ends of the IMS track.



Runners use shortest possible route using ALL lanes for entire course except Holt Rd. (see detail maps for Holt Road)



Mile Marks

- Start - Washington St - 435' W of West St. 3'6" W of metal trash can at bus stop
- 1 mile - Washington St. - 24' before turn onto White River SP
- 2 mile - Michigan St. - W edge Library entrance sidewalk
- 3 mile - Michigan St. - at small sidewalk leading to house #3414 - first house west of Tibbs on N side of road
- 4 mile - Holt Road - about 350' S of 10th Street - at N end of large cement culvert just W of road
- 5 mile - Main St. - 202' N of 11th St (north edge)
- 6 mile - In IMS on E road leading to track entrance - 28' S of restroom building
- 7 mile - IMS - On N Shoot 132' W of section 38 - At pole 481.5
- 8 mile - IMS - South section - 122' E of Section 15 on grandstand
- 9 mile - 16th St. over bridge just before Olin St. 15' E of bridge wall on E side
- 10 mile - 10th Street - at house #3457 - 15' W of utility pole 408-499-B
- 11 mile - 10th St. and N. Pershing Av. (on north side) - 3' W of utility pole on S side of street on E edge of Pershing
- 12 mile - White River Pkwy W Dr. just north of Vermont St. - 10' S of sewer grate (about 30' N of Vermont)
- 13 mile - New York St. - 15' W of colorful sculpture (about 55' W of utility box just W of Blackford St.)
- Finish** - At New York and California St. - 8' E of IPL Manhole cover (manhole is about even with California St.)



Measured by David Harriman
 World Athletics A Measurer
 Measured 03-Jul-2023
 David.a.Harriman@gmail.com
 317.679.1403

This page is intentionally blank.