



**Road Running Technical Council
USA Track & Field
Measurement Certificate**



Name of the course Atlantic City Half-Marathon 2022 Distance 21.0195 km
Location (state) NJ (city) Atlantic City
Type of course: Road Race
Measuring Methods: Steel Tape
Measured By Dan Brannen, 4 Strawberry Ln., Morristown, NJ 07960; danbrannen@earthlink.net; 973-214-1500
Race Contact Genia Bitter, 50 N. Jerome Ave., Margate, NJ 08402; acmarathon@jccatlantic.org; 609-418-9620
Date(s) when course measured: 06/07 & 8; 08/14 & 15/2022
Number of measurements of entire course: 2 Course Configuration: keyhole
Elevation (meters above sea level) Start 1.50 Finish 1.50 Lowest 1.50 Highest 4.60
Straight line distance between start and finish 0m Drop 0.00 m/km Separation 0.00 %
Type of surface: Paved 100 % Dirt 0 % Gravel 0 % Grass 0 % Track 0 %
Effective date of certification: August 15, 2022 Certification code: NJ22008DB

Note to Race Director: Use this Certification Code
in all public announcements relating to your race.

Be It Officially Noted That

Based on examination of data provided by the above named measurer, the course described above and in the map attached is hereby certified as reasonably accurate in measurement according to the standards adopted by the Road Running Technical Council. If any changes are made to the course, this certification becomes void, and the course must then be recertified.

Verification of Course --- In the event a National Open Record is set on the course, or at the discretion of USA Track & Field, a verification measurement may be required to be performed by a member of the Road Running Technical Council. If such a remeasurement shows the course to be short, then all pending records will be rejected and the course certification will be cancelled.

This certification expires on December 31 of the year: **2032**

AS NATIONALLY CERTIFIED BY:

Date: October 19, 2022

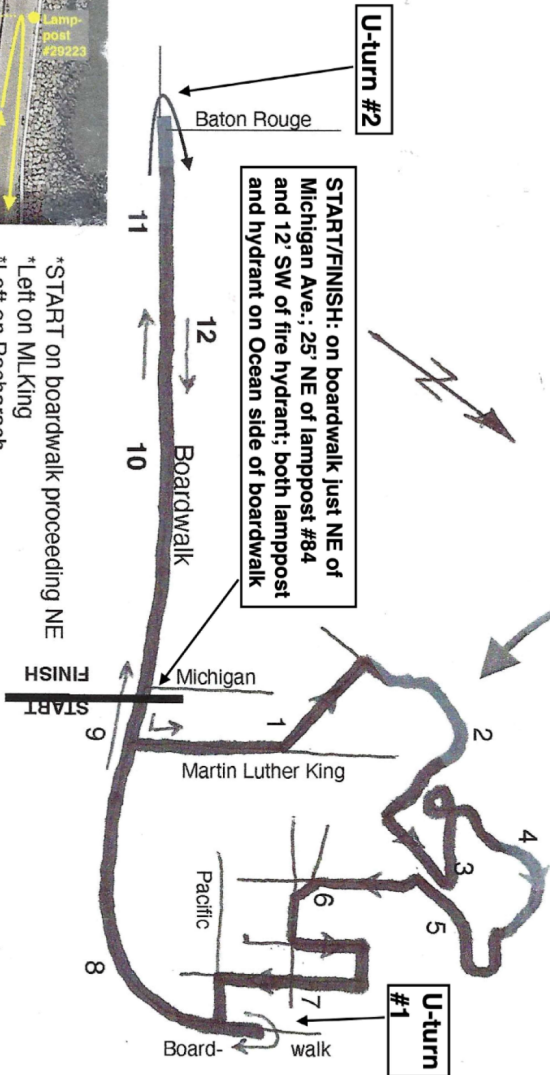
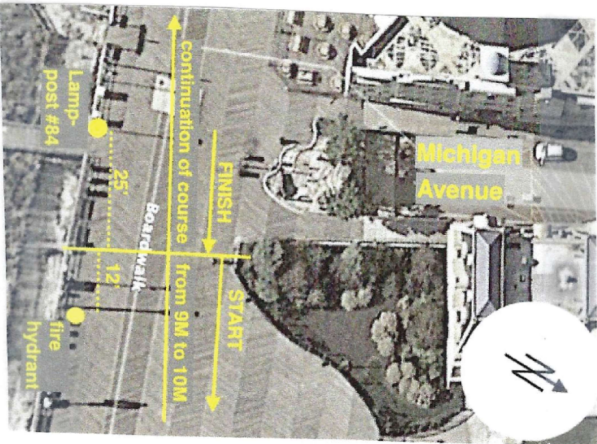
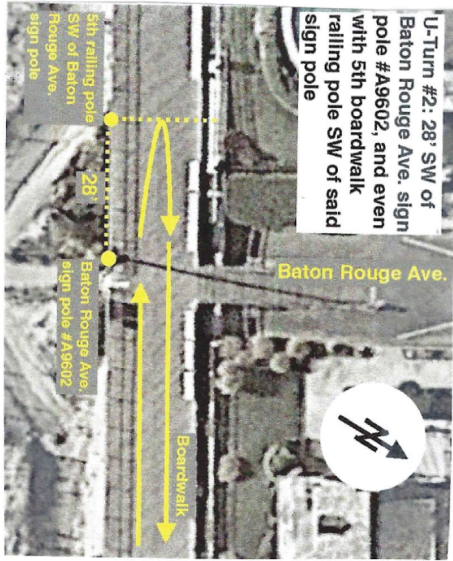
Dan Brannen - USATF/RRTC Certifier - 4 Strawberry Lane, Morristown NJ 07960
(973) 214-1500 - danbrannen@earthlink.net

Atlantic City Half-Marathon 2022
Atlantic City, NJ

Measured on the full width of the roads and boardwalk using the Shortest Possible Route (SPR). Measured by Dan Brannen, June 7 & 8, Aug. 14 & 15, 2022.
 Danbrannen@earthlink.net



USATF Certificate
 NJ22008DB
 Effective: 08/15/2022
 Through: 12/31/2032



U-turn #2
 START/FINISH: on boardwalk just NE of Michigan Ave.; 25' NE of lamppost #84 and 12' SW of fire hydrant; both lamppost and hydrant on Ocean side of boardwalk

- * START on boardwalk proceeding NE
- * Left on ML King
- * Left on Bacharach
- * Right onto Left side of divided AC-Brigantine Connector, into tunnel
- * Out of tunnel, veer Right, continue on Left side of divided Brigantine Connector
- * Left on Brigantine Blvd., then Left on Huron Ave.
- * Left onto junghandle overpass onto Renaissance Point Blvd.
- * Veer Left on Harrah's Blvd. to end
- * Right to continue on extension of Harrah's Blvd. under overpass
- * Veer Left to continue on roadway alongside Golden Nugget
- * Merge onto Left lanes of divided Brigantine Blvd., cross Huron Ave.
- * Left on Maryland Ave., then Left on Absecon Blvd.
- * Left on Metrose, then Left on Rhode Island, then Right on Parkside
- * Right onto Left lanes of divided New Hampshire Ave.
- * Left onto Pacific Ave., then Left onto boardwalk
- * U-turn #1 on boardwalk (see detail map of U-turn #1)
- * U-turn #2 on boardwalk just past Baton Rouge (see detail map of U-turn #2)