



**Road Running Technical Council
USA Track & Field**

Measurement Certificate



Name of the course Bay of Fundy International Half Marathon Distance 21.0975 km
 Location (state) ME (city) Lubec
 Type of course: Road Race
 Measuring Methods: Bicycle
 Measured By Andrew Ottens, 39 Oakland Rd, Brookline, MA 02445, jkuo+andrew.otten@usatfne.org, 506-470-1718
 Race Contact Eric Mauricette, emauricette90@gmail.com
 Date(s) when course measured: 5/16/2025, 5/18/2025
 Number of measurements of entire course: 2 Course Configuration: complex of different loops
 Elevation (meters above sea level) Start 34.00 Finish 5.00 Lowest 2.00 Highest 37.00
 Straight line distance between start and finish 5382m Drop 1.37 m/km Separation 25.51 %
 Type of surface: Paved 64 % Dirt 36 % Gravel 0 % Grass 0 % Track 0 %
 Effective date of certification: June 19, 2025 Certification code: ME25009JK

Note to Race Director: Use this Certification Code in all public announcements relating to your race.

Be It Officially Noted That

Based on examination of data provided by the above named measurer, the course described above and in the map attached is hereby certified as reasonably accurate in measurement according to the standards adopted by the Road Running Technical Council. If any changes are made to the course, this certification becomes void, and the course must then be recertified.

Verification of Course --- In the event a National Open Record is set on the course, or at the discretion of USA Track & Field, a verification measurement may be required to be performed by a member of the Road Running Technical Council. If such a remeasurement shows the course to be short, then all pending records will be rejected and the course certification will be cancelled.

This certification expires on December 31 of the year: **2035**



AS NATIONALLY CERTIFIED BY:

Date: March 25, 2026

Justin Kuo - USATF/RRTC Certifier - 39 Oakland Rd, Brookline MA 02445
 (617) 487-4463 - jkuo+certifier@usatfne.org

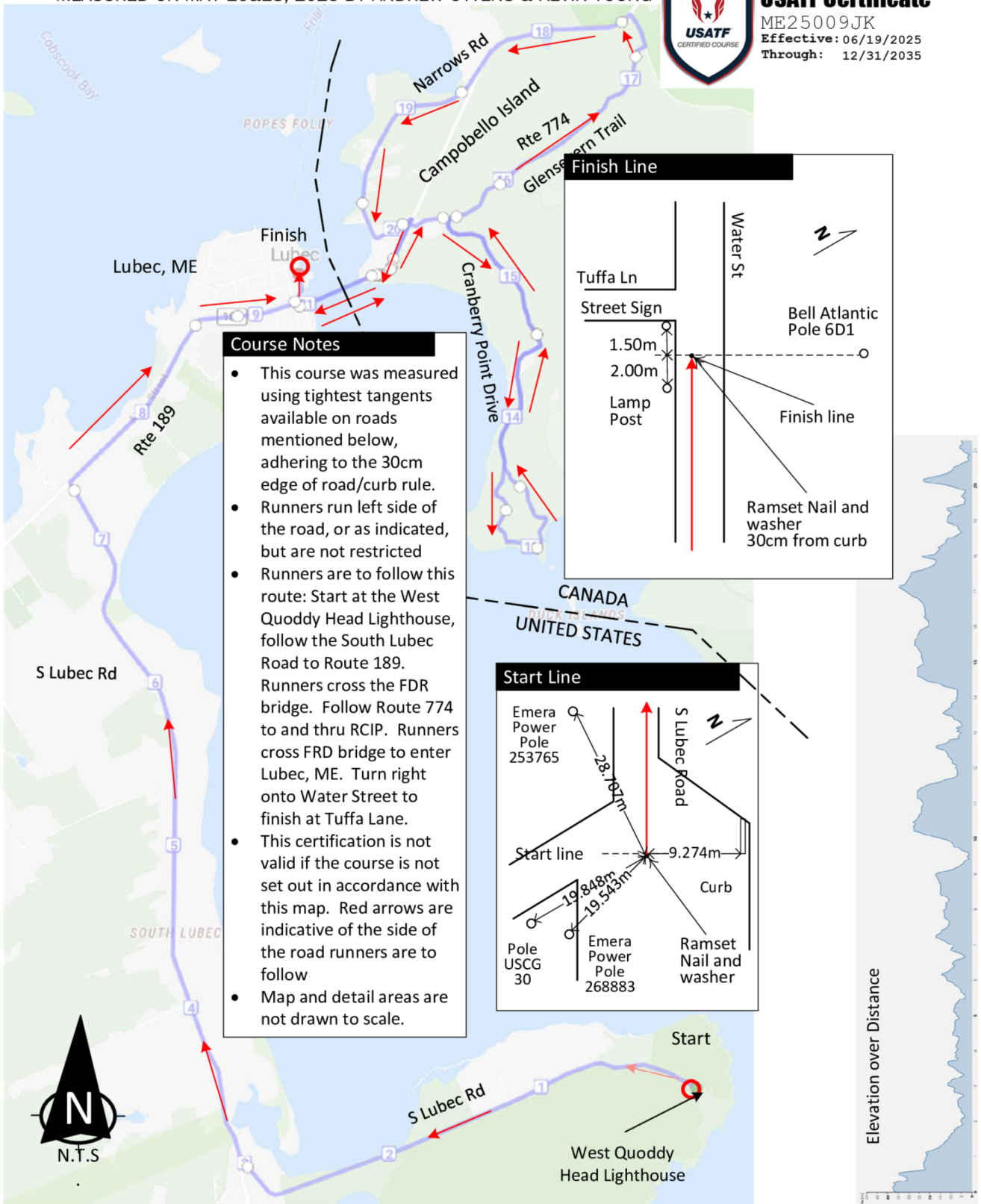
BAY OF FUNDY INTERNATIONAL HALF MARATHON

MEASURED ON MAY 16&18, 2025 BY ANDREW OTTENS & KEVIN YOUNG



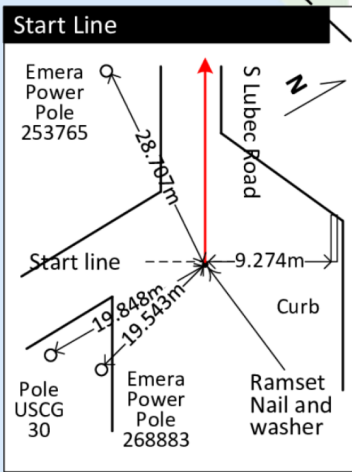
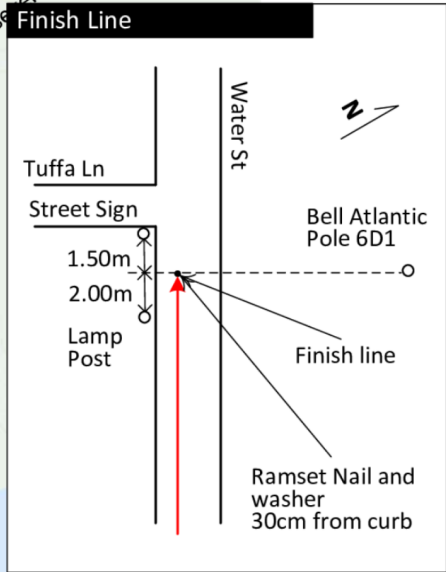
USATF Certificate

ME25009JK
 Effective: 06/19/2025
 Through: 12/31/2035



Course Notes

- This course was measured using tightest tangents available on roads mentioned below, adhering to the 30cm edge of road/curb rule.
- Runners run left side of the road, or as indicated, but are not restricted
- Runners are to follow this route: Start at the West Quoddy Head Lighthouse, follow the South Lubec Road to Route 189. Runners cross the FDR bridge. Follow Route 774 to and thru RCIP. Runners cross FRD bridge to enter Lubec, ME. Turn right onto Water Street to finish at Tuffa Lane.
- This certification is not valid if the course is not set out in accordance with this map. Red arrows are indicative of the side of the road runners are to follow
- Map and detail areas are not drawn to scale.



Elevation over Distance