



*Road Running Technical Council
USA Track & Field*
Measurement Certificate



Name of the course 2023 Alameda 10 Miler Distance 10 mi

Location (state) CA (city) Alameda

Type of course: Road Race

Measuring Methods: Bicycle

Measured By Wendell Doman, 322 El Paseo Cir, Walnut Creek, CA 94597, wendell@coastaltrailruns.com, 415-515-6761

Race Contact Lena Jones, 423 Santa Clara Ave, Alameda CA 94501, bighugedayevents@gmail.com, 434-466-7389

Date(s) when course measured: 07/05/2023,08/14/2023

Number of measurements of entire course: 2 Course Configuration: Complex of different loops

Elevation (meters above sea level) Start 1.52 Finish 1.52 Lowest 0.91 Highest 9.14

Straight line distance between start and finish 0.0m Drop 0.00 m/km Separation 0.00 %

Type of surface: Paved 100 % Dirt 0 % Gravel 0 % Grass 0 % Track 0 %

Effective date of certification: August 14, 2023 Certification code: CA23025TEB

Note to Race Director: Use this Certification Code
in all public announcements relating to your race.

Be It Officially Noted That

Based on examination of data provided by the above named measurer, the course described above and in the map attached is hereby certified as reasonably accurate in measurement according to the standards adopted by the Road Running Technical Council. If any changes are made to the course, this certification becomes void, and the course must then be recertified.

Verification of Course --- In the event a National Open Record is set on the course, or at the discretion of USA Track & Field, a verification measurement may be required to be performed by a member of the Road Running Technical Council. If such a remeasurement shows the course to be short, then all pending records will be rejected and the course certification will be cancelled.

This certification expires on December 31 of the year: **2033**

AS NATIONALLY CERTIFIED BY:

Date: August 30, 2023

Todd E. Byers - USATF/RRTC Certifier - 44444 N Shangri La Ln., New River AZ 85087
(562) 665-1485 - byers_todd2@hotmail.com

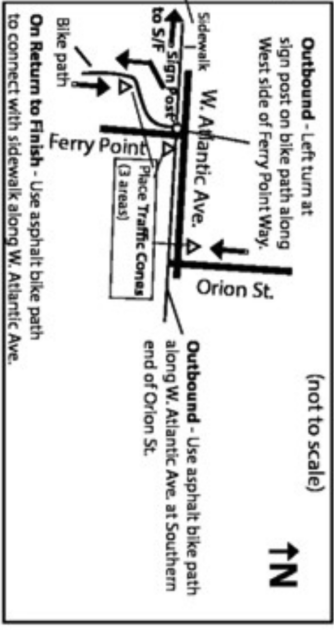
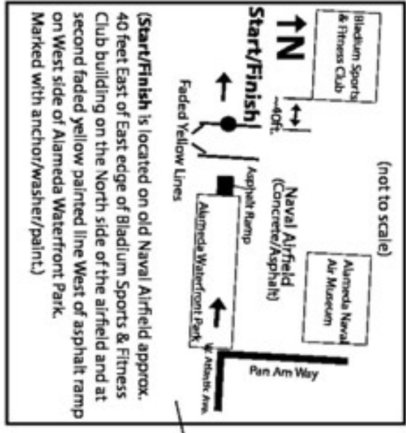

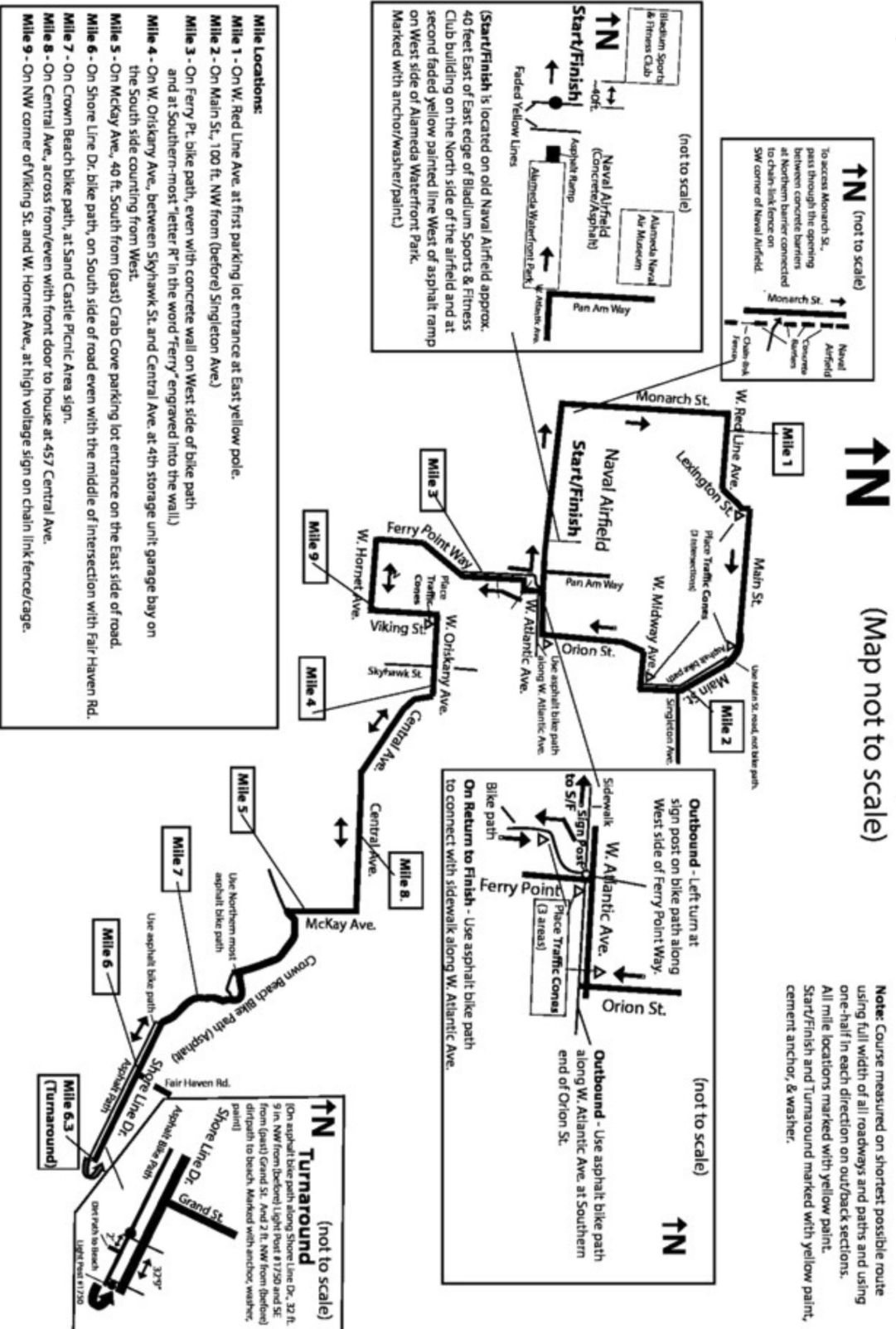


USATF Certificate
 CA23025TEB
 Effective: 08/14/2023
 Through: 12/31/2033

2023 Alameda 10 Miler Course Map
 Alameda, CA

Measured on 7/5/2023 & 8/14/23
 and map by Wendell Doman

Note: Course measured on shortest possible route using full width of all roadways and paths and using one-half in each direction on out/back sections. All mile locations marked with yellow paint. Start/Finish and Turnaround marked with yellow paint, cement anchor, & washer.



- Mile Locations:**
- Mile 1** - On W. Reed Line Ave. at first parking lot entrance at East yellow pole.
 - Mile 2** - On Main St., 100 ft. NW from (before) Singleton Ave.)
 - Mile 3** - On Ferry Pt. bike path, even with concrete wall on West side of bike path and at Southern-most "letter R" in the word "Ferry" engraved into the wall!
 - Mile 4** - On W. Oriskany Ave., between Skyhawk St. and Central Ave. at 4th storage unit garage bay on the South side counting from West.
 - Mile 5** - On McKay Ave., 40 ft. South from (past) Crab Cove parking lot entrance on the East side of road.
 - Mile 6** - On Shore Line Dr. bike path, on South side of road even with the middle of intersection with Fair Haven Rd.
 - Mile 7** - On Crown Beach bike path, at Sand Castle Picnic Areas sign.
 - Mile 8** - On Central Ave., across from/even with front door to house at 457 Central Ave.
 - Mile 9** - On NW corner of Viking St. and W. Hornet Ave., at high voltage sign on chain link fence/cage.