



*Road Running Technical Council
USA Track & Field*
Measurement Certificate



Name of the course Los Angeles Marathon Distance 42.195 km
Location (state) CA (city) Los Angeles
Type of course: Road Race
Measuring Methods: Bicycle
Measured By Doug Thurston, P. O. Box 2922, Santa Fe, NM 87504, (916) 802-7668, tallmtnbiker@yahoo.com
Race Contact Stacy Embretson, McCourt Fdn., 871 Figueroa Terr., Los Angeles, CA 90012, (213) 542-3013
Date(s) when course measured: November 27, 2022
Number of measurements of entire course: 2 Course Configuration: Point-to-point
Elevation (meters above sea level) Start 154.00 Finish 88.00 Lowest 62.00 Highest 155.00
Straight line distance between start and finish 16295m Drop 1.60 m/km Separation 39.00 %
Type of surface: Paved 100 % Dirt 0 % Gravel 0 % Grass 0 % Track 0 %
Effective date of certification: January 23, 2023 Certification code: CA23001DT

Note to Race Director: Use this Certification Code
in all public announcements relating to your race.

Be It Officially Noted That

Based on examination of data provided by the above named measurer, the course described above and in the map attached is hereby certified as reasonably accurate in measurement according to the standards adopted by the Road Running Technical Council. If any changes are made to the course, this certification becomes void, and the course must then be recertified.

Verification of Course --- In the event a National Open Record is set on the course, or at the discretion of USA Track & Field, a verification measurement may be required to be performed by a member of the Road Running Technical Council. If such a remeasurement shows the course to be short, then all pending records will be rejected and the course certification will be cancelled.

This certification expires on December 31 of the year: **2033**

AS NATIONALLY CERTIFIED BY:

Date: February 9, 2023

Doug Thurston - USATF/RRTC Certifier - P. O. Box 2922, Santa Fe NM 87504
(916) 802-7668 - tallmtnbiker@yahoo.com



USATF Certificate

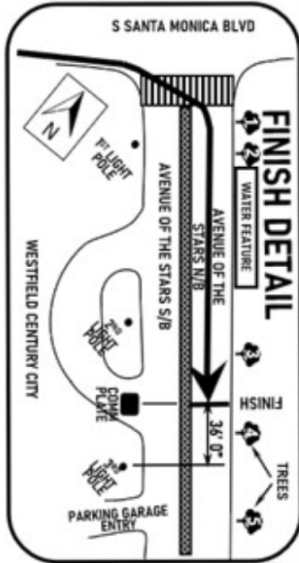
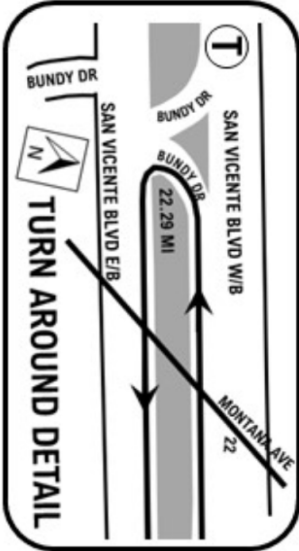
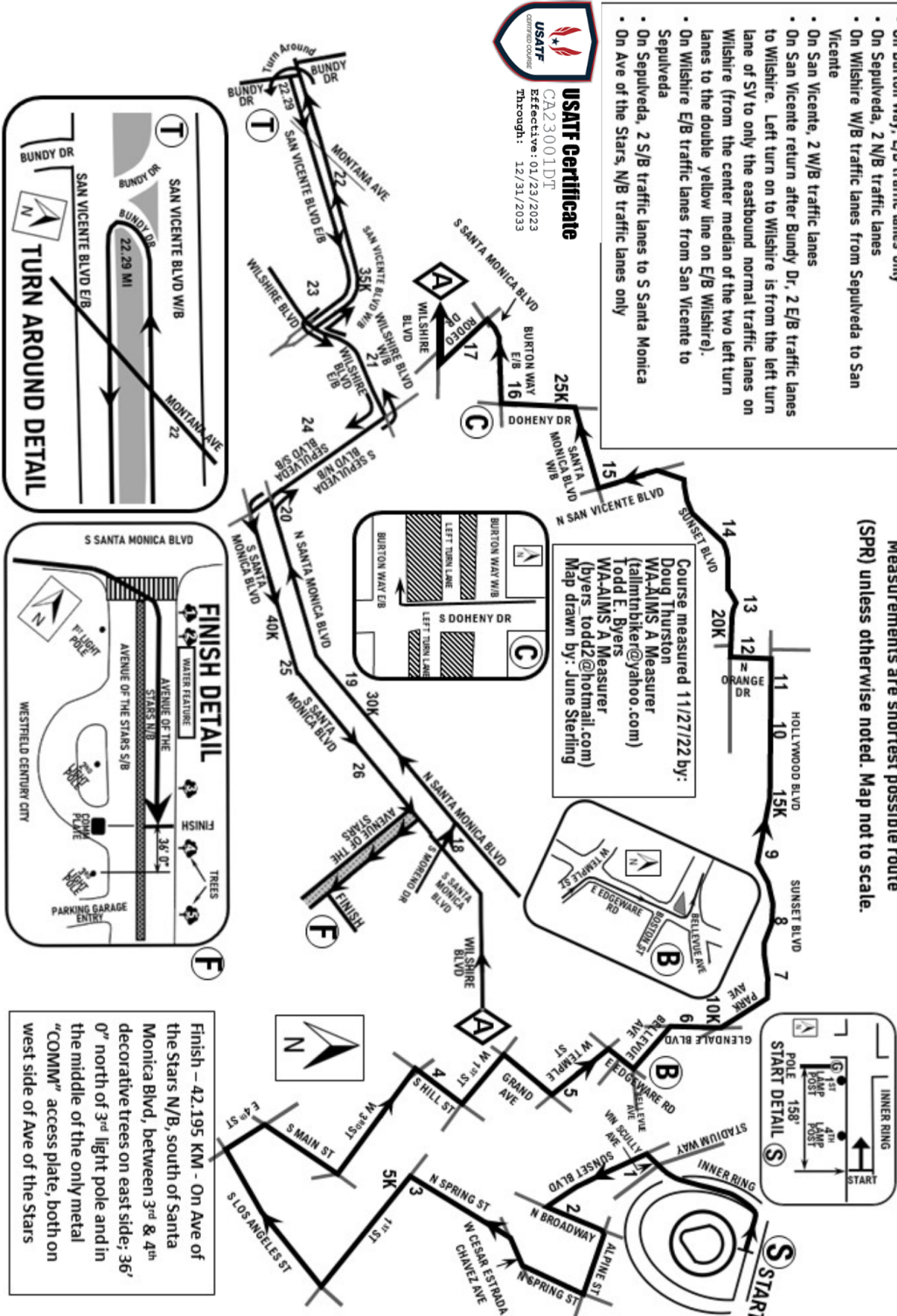
CA23001DT
 Effective: 01/23/2023
 Through: 12/31/2023

- Runners have access to full width of roadway curb to curb with the following exceptions (in order of occurrence):
- On Santa Monica W/B traffic lanes only from San Vicente to Doheny
- On Burton Way, E/B traffic lanes only
- On Sepulveda, 2 N/B traffic lanes
- On Wilshire W/B traffic lanes from Sepulveda to San Vicente
- On San Vicente, 2 W/B traffic lanes
- On San Vicente return after Bundy Dr, 2 E/B traffic lanes to Wilshire. Left turn on to Wilshire is from the left turn lane of SV to only the eastbound normal traffic lanes on Wilshire (from the center median of the two left turn lanes to the double yellow line on E/B Wilshire).
- On Wilshire E/B traffic lanes from San Vicente to Sepulveda
- On Sepulveda, 2 S/B traffic lanes to S Santa Monica
- On Ave of the Stars, N/B traffic lanes only

2023 LOS ANGELES MARATHON
 (42.195 KM)
 LOS ANGELES CA

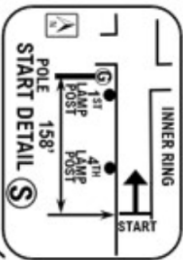
Measurements are shortest possible route (SPR) unless otherwise noted. Map not to scale.

Start - On Dodger Stadium inner ring, near the Team Store and outside centerfield plaza, 158' east of parking lot G signpost ("G ball") on south side of inner ring.



Finish - 42.195 KM - On Ave of the Stars N/B, south of Santa Monica Blvd, between 3rd & 4th decorative trees on east side; 36' 0" north of 3rd light pole and in the middle of the only metal "COMM" access plate, both on west side of Ave of the Stars

Course measured 11/27/22 by:
 Doug Thurston
 MA-AIMS A Measurer
 (fallinbiker@yahoo.com)
 Todd E. Byers
 MA-AIMS A Measurer
 (byers_todd2@hotmail.com)
 Map drawn by: June Sterling



2023 Los Angeles Marathon Course Locations & Elevations

As measured November 27, 2022, by Doug Thurston and Todd Byers, both World Athletics/AIMS Level A measurers

Start	In Dodger Stadium, inner ring road near Team Store and outside center field plaza, 158-feet east of, or before, "G ball" signpost for "Parking Area G", 506-feet elevation
Mi 1	On Sunset Blvd., L side, across from #1228 and 26' past Dept. of Water marker in sidewalk, 425'
Mi 2	On North Broadway, L side, 29'7" S of the 2nd hydrant N of Caesar Chavez and 5'2" before manhole, 306'
Mi 3	On Spring St., L side, between Temple & 1st St, 49' before 2nd light pole on left, counting from 1st St, 297'
5 km	On 1st St., R side, 5 yds before light pole on SW corner Main St, in front of Police Dept, 285'
Mi 4	On S. Hill St., 20' before (south of) 245 S Hill St on left, 318'
Mi 5	On Temple, R side, 8 yds past drain on NW corner at Beaudry Ave., 370'
Mi 6	On Glendale Blvd., R side, across from the Clinton Street Stairway, in line with north stairway, 391'
10 km	On Glendale Blvd., R side, 9' past light pole with "Montrose St 1800 W" sign, 388'
Mi 7	On Sunset Blvd., R side, approx. 100 yds past Benton Way, in front of #2723, next to meter SL228, 374'
Mi 8	On Sunset Blvd., R side, just past Sanborn Avenue, across from Jiffy Lube, at 4015 front door, 362'
Mi 9	On Hollywood Blvd., R side, next to meter VH124, the 2nd meter past New Hampshire, 410'
15 km	On Hollywood Blvd., R side, 4 yds past light pole on NW corner Mariposa Ave., 398'
Mi 10	On Hollywood Blvd., R side, middle of St. Andrews Pl, south intersect, 396'
Mi 11	On Hollywood Blvd., R side, between Ivar & Cahuenga, at #6363 front door & 14' before hydrant, 356'
Mi 12	On Sunset Blvd., R side, middle of #7023 driveway, "Days Inn," 348'
20 km	On Sunset Blvd., R side, between Fuller & Martel, in Bus Zone, across from street pole with #7300 sign, 349'
Mi 13	On Sunset Blvd., R side, between Ogdon Dr & Orange Grove Ave, 1 yard past light pole at #7811 Sunset, 381'
½way	On Sunset Blvd., R side, at light pole NW corner Fairfax, 398'
Mi 14	On Sunset Blvd., R side, just before La Cienega, even with front door for #8495 ("Pink Dot"), 410'
Mi 15	On San Vicente Blvd., R side, next to hydrant on NW corner at Santa Monica Blvd, 224'
25 km	On Doheny, R side, 3 yds N of hydrant on NW corner Dorrington Ave., 216'
Mi 16	On Doheny, R side, 18 yds N of light pole on NW corner Burton Way., 205'
Mi 17	On Rodeo Dr., L side, next to square metal cover in front of #400, 6 yds N of light pole on NE corner with Brighton Way (not painted on road), 253'
Mi 18	On (little) Santa Monica Blvd., westbound, middle of Moreno Dr., during the crossover from south to north Santa Monica Blvd., 268'
30 km	On North Santa Monica Blvd., 6 yds west of 2 manholes in median at 10351 Comstock, (past Pzero World), 258'
Mi 19	On North Santa Monica Blvd., westbound, between Thayer & Fairburn, at middle of driveway to #10537, 244'
Mi 20	On North Santa Monica Blvd., westbound, 3 yds E of 2nd light pole that's E of Bentley Ave., 252'
Mi 21	On Wilshire Blvd., westbound, 5 yds east of 1st light pole at start of bus turnout, in line with VA flagpole, 329'
35 km	On San Vicente Blvd., westbound, in front of #11661 (Union Bank) between meters BR26 & BR27, 325'
Mile 22	On San Vicente Blvd., westbound, 70' E of intersection with Montana Ave and at 11811 San Vicente, 326'
Turn-Around:	From westbound San Vicente Blvd. to eastbound San Vicente Blvd., counter-clockwise turn at Bundy Drive, mile 22.29.
Mile 23	On eastbound San Vicente Blvd., 35-feet north of (before) intersection with Mayfield Ave, 313'
Mile 24	On S Sepulveda Blvd., running south on west side, 25-feet north (before) light pole 11889/4314633E, 275'
40 km	On South Santa Monica Blvd., running east on south side of road, across from Porsche dealership on north side of road and 10 feet west of (before) "Pay Here" box on south side of road and 100-feet past Kelton Ave., 230'
Mile 25	On South Santa Monica Blvd., running east on south side, 150-feet east (after) Westwood Blvd., 236'
Mile 26	On South Santa Monica Blvd. 175-feet east of the east side of the intersection with Century Park West and at the east end of the passenger drop off lane entrance on the south side of the road.
Finish	On northbound Avenue of the Stars, south of Santa Monica Blvd., and on the east side of Westfield Century City center, between 3 rd and 4 th decorative tree with round concrete planter base on east side of road, and directly across from Macy's valet parking exit driveway on west (southbound) side of road and 36-feet north of third light pole and in the middle of the only metal "COMM" access plate on west side/southbound side of road, 283'