



**Road Running Technical Council  
USA Track & Field**

# **Measurement Certificate**



Name of the course Brainerd Jaycees Run for the Lakes Half Marathon Distance 21.0975 km  
 Location (state) MN (city) Nisswa  
 Type of course: Road Race  
 Measuring Methods: Bicycle  
 Measured By Thomas Reagan, 17515 County Road 6, Wahpeton, ND 58075  
 Race Contact Cally Roering, 306 4th Ave NE Brainerd MN 56401, 320-405-9342 info@runforthelakes.com  
 Date(s) when course measured: October 25 2022, October 31 2022  
 Number of measurements of entire course: 3 Course Configuration: Loop  
 Elevation (meters above sea level) Start 375.00 Finish 375.00 Lowest 365.00 Highest 376.00  
 Straight line distance between start and finish 170m Drop 0.00 m/km Separation 0.40 %  
 Type of surface: Paved 100 % Dirt 0 % Gravel 0 % Grass 0 % Track 0 %  
 Effective date of certification: April 4, 2023 Certification code: MN23003TRR


Note to Race Director: Use this Certification Code in all public announcements relating to your race.

## ***Be It Officially Noted That***

Based on examination of data provided by the above named measurer, the course described above and in the map attached is hereby certified as reasonably accurate in measurement according to the standards adopted by the Road Running Technical Council. If any changes are made to the course, this certification becomes void, and the course must then be recertified.

**Verification of Course ---** In the event a National Open Record is set on the course, or at the discretion of USA Track & Field, a verification measurement may be required to be performed by a member of the Road Running Technical Council. If such a remeasurement shows the course to be short, then all pending records will be rejected and the course certification will be cancelled.

***This certification expires on December 31 of the year:*** **2033**



**AS NATIONALLY CERTIFIED BY:**

Date: April 4, 2023

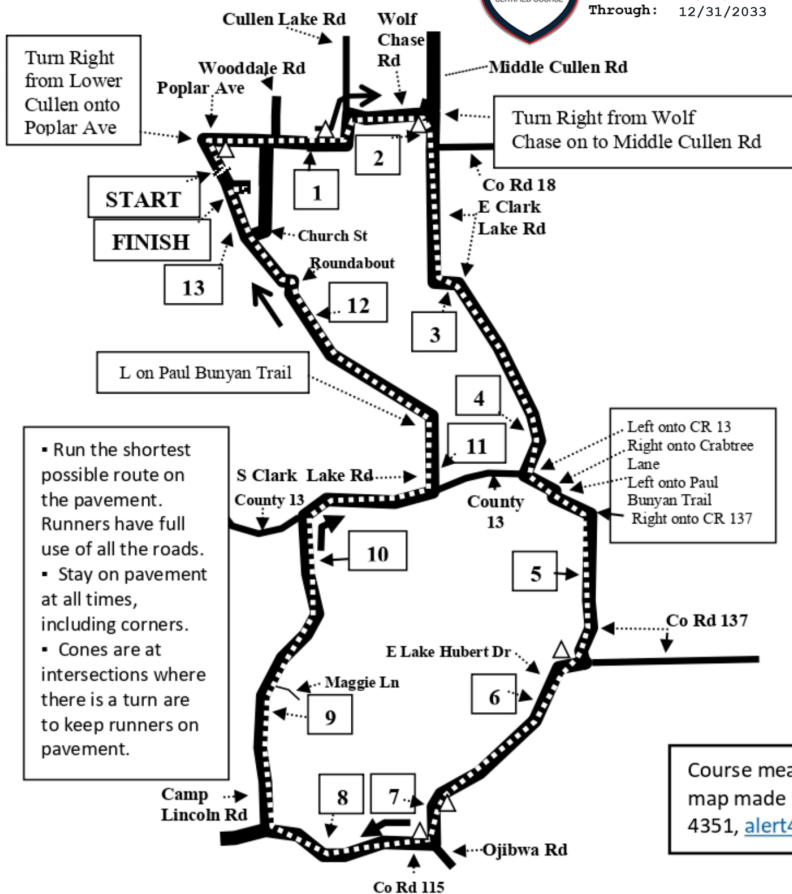
Thomas Reagan - USATF/RRTC Certifier - 17515 County Road 6, Wahpeton ND 58075  
 (701) 892-4351 - alert4u2@hotmail.com

# Brainerd Jaycees Run for the Lakes Half Marathon

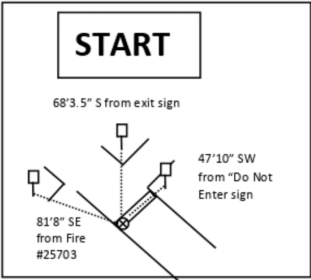
(13.12292167 miles or 21.1193 k)



**USATF Certificate**  
MN23003TRR  
Effective: 04/04/2023  
Through: 12/31/2033



- Run the shortest possible route on the pavement. Runners have full use of all the roads.
- Stay on pavement at all times, including corners.
- Cones are at intersections where there is a turn are to keep runners on pavement.



Course measured on Oct. 25/31, 2022 & map made by Thomas Reagan, 701-892-4351, [alert4u2@hotmail.com](mailto:alert4u2@hotmail.com), Wahpeton,

- HALF MARATHON POINTS**
- START** – On Lower Cullen Road, 81'8" SE from fire #25703, 68'3.5" S from exit sign and 47'10" SW from "Do Not Enter sign" at exit of Fire Department.
- 1 Mile** – On Poplar Ave, north side, E of Fire #5708, 30' E of drive.
- 2 Mile** – On Middle Cullen Road, west side, S of Wolf Chase Road, 50' S of Fire #26137
- 3 Mile** – On East Clark Lake Road, S side, 67' W of fire sign #21544.
- 4 Mile** – On East Clark Lake Road, W side, S of re #24369, S edge of shed
- 5 Mile** – On County Road 137, W side, 326' N of Fire # 23709
- 6 Mile** – On East Lake Hubert Dr, W side, 4 fence posts after drive of Fire #22745
- 7 Mile** – On East Lake Hubert Drive, E side, after last curve coming from E, 92'8" b4 top of hill

- 8 Mile** – On County Road 115, W side, 52'6" S edge of the drive of Fire #5669
- 9 Mile** – On Camp Lincoln Rd, E side, #5575 Maggie Lane, even with closest (NW) corner of navy blue house to road.
- 10 Mile** – On Camp Lincoln Rd, E of center of road, on bottom, between hills.
- 11 Mile** – on W side of S Clark Lake Rd, just N of County Rd 13, 162' S of #24114
- Stay on trail**
- 12 Mile** – On Paul Bunyan Trail, N edge, approx 100' W of "Start of Sportland Trail" sign & "Nisswa 1, Lakeshore 5, Snowway #1 11, Merrifield 6" sign.
- 13 Mile** – On Paul Bunyan trail, even with S end of railroad caboose car.
- FINISH** – nail in pavement on the S edge of Nisswa Community Center parking lot, along S edge of drive, 39'7 1/2" WSW from the "F" in Neenah Foundry manhole cover in the grass, 53'10" WSW from the baseball field light pole.