



*Road Running Technical Council  
USA Track & Field*  
**Measurement Certificate**



Name of the course Bull City Race Fest Half Marathon Distance 21.0975 km  
Location (state) NC (city) Durham  
Type of course: Road Race  
Measuring Methods: Bicycle  
Measured By Brad Smythe, 7928 Brandyapple Drive, Raleigh, NC 27615, bdsmythe78@yahoo.com, 919-208-8616  
Race Contact Leslie Thorpe, 3803-B Computer Dr, Ste 204, Raleigh, NC 27609, leslie@capstoneevents.com  
Date(s) when course measured: 08/10/2025  
Number of measurements of entire course: 2 Course Configuration: Loop  
Elevation (meters above sea level) Start 111.00 Finish 111.00 Lowest 94.00 Highest 135.00  
Straight line distance between start and finish 0m Drop 0.00 m/km Separation 0.00 %  
Type of surface: Paved 100 % Dirt 0 % Gravel 0 % Grass 0 % Track 0 %  
Effective date of certification: August 22, 2025 Certification code: NC25013BDS

Note to Race Director: Use this Certification Code  
in all public announcements relating to your race.

## *Be It Officially Noted That*

Based on examination of data provided by the above named measurer, the course described above and in the map attached is hereby certified as reasonably accurate in measurement according to the standards adopted by the Road Running Technical Council. If any changes are made to the course, this certification becomes void, and the course must then be recertified.

**Verification of Course** --- In the event a National Open Record is set on the course, or at the discretion of USA Track & Field, a verification measurement may be required to be performed by a member of the Road Running Technical Council. If such a remeasurement shows the course to be short, then all pending records will be rejected and the course certification will be cancelled.

***This certification expires on December 31 of the year:*** **2035**

**AS NATIONALLY CERTIFIED BY:**

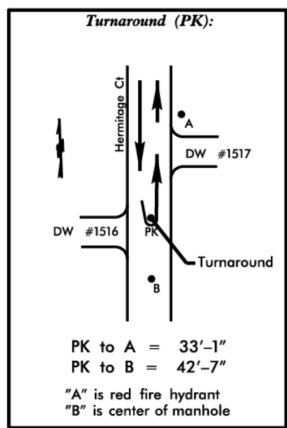
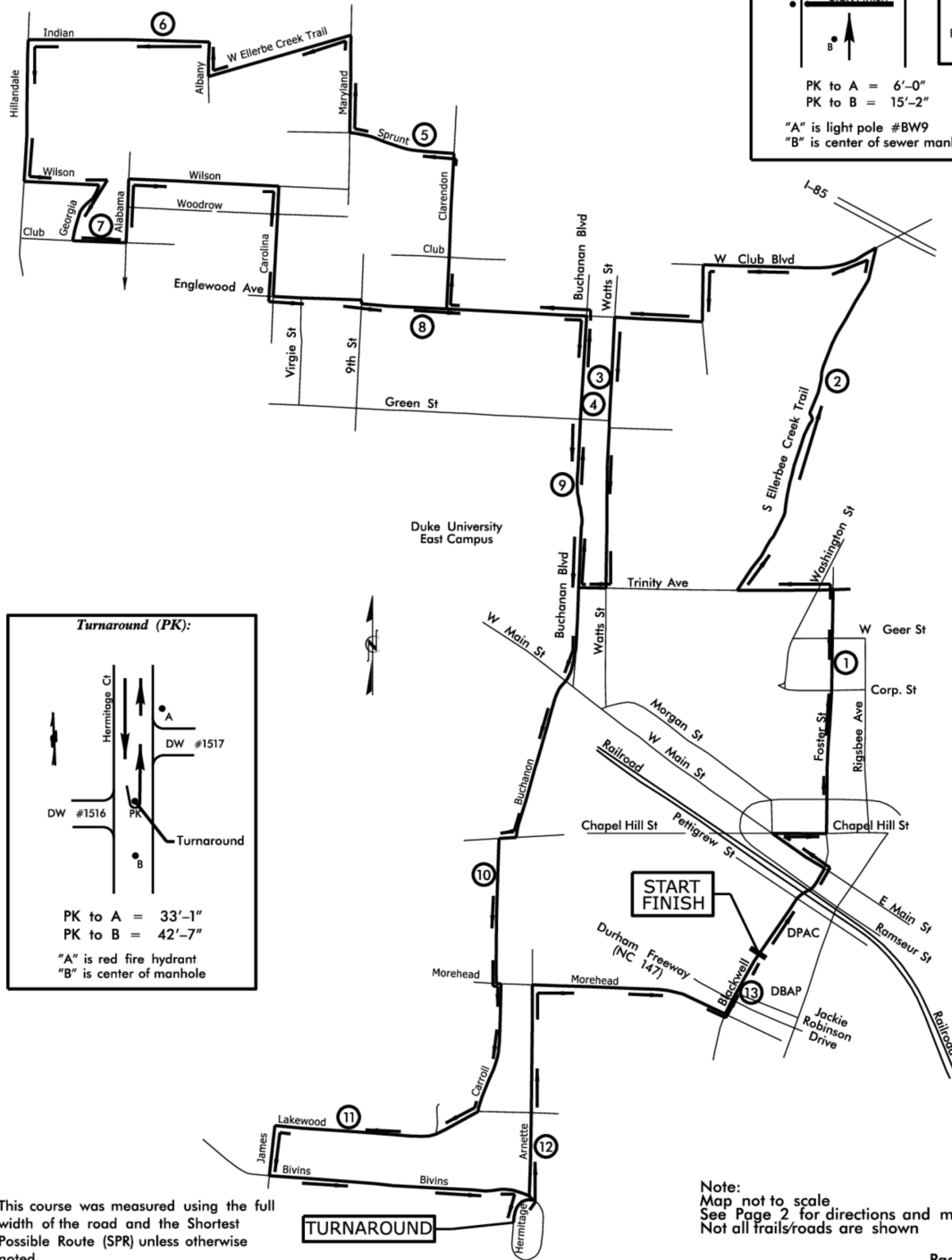
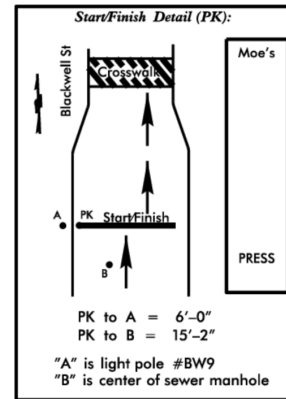
Date: August 22, 2025

Brad Smythe - USATF/RRTC Certifier - 7928 Brandyapple Drive, Raleigh NC 27615  
(919) 208-8616 - bdsmythe78@yahoo.com

**Bull City Race Fest Half Marathon**  
**Durham, NC**

Measured:

by Brad Smythe  
 bdsmythe78@yahoo.com  
 on August 10, 2025



This course was measured using the full width of the road and the Shortest Possible Route (SPR) unless otherwise noted.

Note:  
 Map not to scale.  
 See Page 2 for directions and mile splits  
 Not all trails/roads are shown

**Bull City Race Fest Half Marathon  
Durham, NC**

Measured:

by Brad Smythe  
bdsmythe78@yahoo.com  
on August 10, 2025

This course was measured using the full width of the road and the Shortest Possible Route (SPR) unless otherwise noted.

**Bull City Race Fest Half Marathon Course Directions**

---

Start on Blackwell south of Pettigrew, running north	Left on Hillandale
Straight to Corcoran	Left on Wilson
Left on W Main St	Right on Georgia
Right on E Chapel Hill St	Left on Club
Left on Foster	Left on Alabama
Left on Trinity	Right on Wilson
Slight right onto S Ellerbe Creek Trail at Washington	Right on Carolina
Left on Club	Left on Englewood
Left on Norton	Right on Buchanan
Right on Englewood	Right on Chapel Hill
Left on Watts	Left on Carroll
Right on Trinity	Slight right on Lakewood
Right on Buchanan	Left on James
Left on Englewood	Left on Bivins
Right on Clarendon	Left on Hermitage to turnaround
Left on Sprunt	Turnaround and north on Hermitage
Right on Maryland	Straight on Arnette
Left on W Ellerbe Creek Trail	Right on Morehead
Right on Albany St	Left on Blackwell to finish
Left on Indian Trail	

---

**Bull City Race Fest Half Marathon Split Locations (Miles are marked with YELLOW paint on the right side of the road unless otherwise noted.)**

- 
- Start on Blackwell, see detail
  - Mile 1: on Foster on RT, in line with the edge of bldg #705
  - Mile 2: on greenway trail on RT, 10' past end of yellow railing at creek
  - Mile 3: on Watts on RT, at #1203
  - Mile 4: on Buchannan on RT, in line with the south edge of #911
  - Mile 5: on Sprunt on RT, 15' past wood utility pole #2GOP79
  - Mile 6: on Indian Trail on RT, 20' before speed hump east of Alabama
  - Mile 7: on Club on LT, at #2410
  - Mile 8: on Englewood on RT, 8' past wood utility pole #1QAP14
  - Mile 9: on Buchanan on RT, center of intersection with Urban
  - Mile 10: on Carroll on RT, at north edge of speed hump at #708
  - Mile 11: on Lakewood on RT, center of house #1802
  - Mile 12: on Arnette on RT, center of house #1407
  - Mile 13: on Blackwell on LT, north edge of crosswalk at Jackie Robinson Dr
  - Finish: on Blackwell, same as start, see detail

Note:  
Map not to scale  
See Page 1 for map  
Not all trails/roads are shown