



Road Running Technical Council
USA Track & Field
Measurement Certificate



Name of the course All American Half Marathon 20025 Distance 21.0975 km
Location (state) NC (city) Fort Liberty
Type of course: Road Race
Measuring Methods: Bicycle
Measured By Brad Smythe, 7928 Brandyapple Drive, Raleigh, NC 27615, bdsmythe78@yahoo.com, 919-208-8616
Race Contact Amanda Cahill, Bldg F-4208 Fairgrounds, Fort Liberty, NC 28310, 910-908-5977, amanda.r.cahill.naf@army.n
Date(s) when course measured: 03/08/2025
Number of measurements of entire course: 2 Course Configuration: Out and back
Elevation (meters above sea level) Start 91.00 Finish 91.00 Lowest 70.00 Highest 130.00
Straight line distance between start and finish 0m Drop 0.00 m/km Separation 0.00 %
Type of surface: Paved 100 % Dirt 0 % Gravel 0 % Grass 0 % Track 0 %
Effective date of certification: March 14, 2025 Certification code: NC25006BDS

Note to Race Director: Use this Certification Code
in all public announcements relating to your race.

Be It Officially Noted That

Based on examination of data provided by the above named measurer, the course described above and in the map attached is hereby certified as reasonably accurate in measurement according to the standards adopted by the Road Running Technical Council. If any changes are made to the course, this certification becomes void, and the course must then be recertified.

Verification of Course --- In the event a National Open Record is set on the course, or at the discretion of USA Track & Field, a verification measurement may be required to be performed by a member of the Road Running Technical Council. If such a remeasurement shows the course to be short, then all pending records will be rejected and the course certification will be cancelled.

This certification expires on December 31 of the year: **2035**

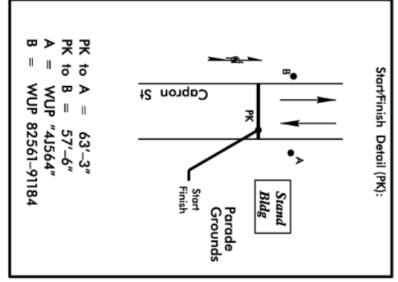
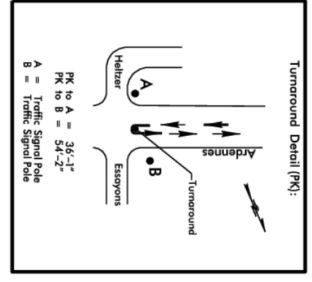
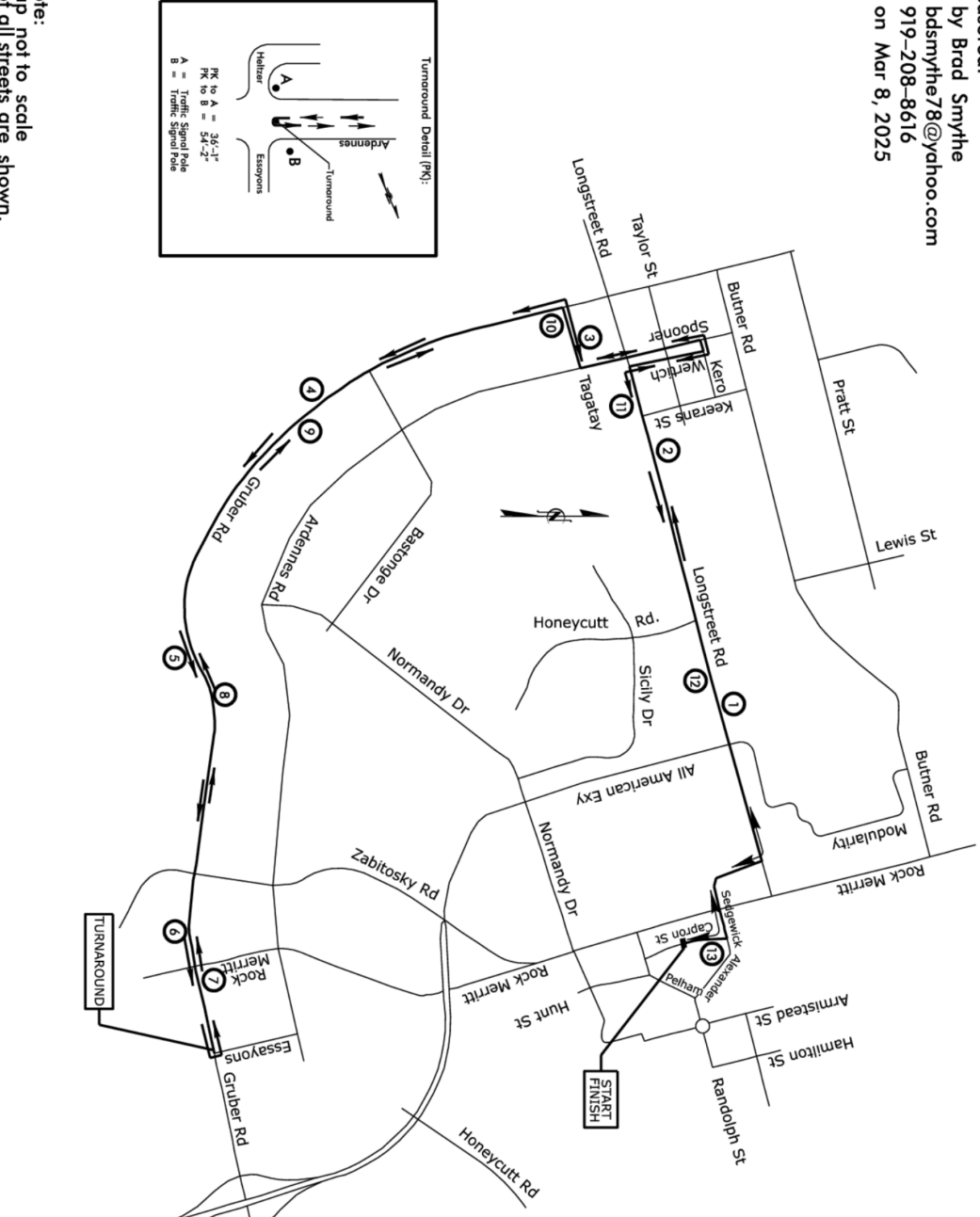
AS NATIONALLY CERTIFIED BY:

Date: March 14, 2025

Brad Smythe - USATF/RRTC Certifier - 7928 Brandyapple Drive, Raleigh NC 27615
(919) 208-8616 - bdsmythe78@yahoo.com

All American Half Marathon – 2025
 Fort Bragg, NC
 Measured:
 by Brad Smythe
 bdsmythe78@yahoo.com
 919-208-8616
 on Mar 8, 2025

This course was measured using the full width of the road and the Shortest Possible Route (SPR) unless otherwise noted.



Note:
 Map not to scale
 Not all streets are shown.
 See page 2 for mile locations and turn by turn directions.

All American Half Marathon – 2025
Fort Bragg, NC
Measured:

by Brad Smythe
bdsmythe78@yahoo.com
919-208-8616
on Mar 8, 2025

This course was measured using the full
width of the road and the Shortest
Possible Route (SPR) unless otherwise
noted.

All American Half Marathon 2025 Course Directions

Start on Capron running north
Left on Sedgewick
Straight across Reilly
Left on Longstreet
Right on Werlich
Left on Kero
Left on Spooner
Straight on Ardennes
Right on Tagatoy
Left on Gruber (right of center)
Turnaround on Tagatoy before Essoyons
Straight on Gruber (right of center)
Right on Tagatoy
Left on Ardennes
Straight on Spooner
Right on Kero
Right on Werlich
Left on Long (right of median at intersection)
Right on Sedgewick at Hedrick Stadium
Straight across Reilly
Right on Capron to finish

All American Half Marathon 2025 Split Locations
(Miles are marked with White paint on the side of the road indicated.)

Start: On Capron St on RT, See detail
Mile 1: On Longstreet on RT, 100' before Manhay intersection
Mile 2: On Longstreet on RT, just on east side of Cole St intersection
Mile 3: On Tagatoy on RT, 30' past driveway to building C-1724
Mile 4: On Gruber on RT, across from building C-6426
Mile 5: On Gruber on RT, at metal utility pole #81021-88523
Mile 6: On Gruber on RT, 40' before driveway to Express gas station
Turnaround: On Gruber in center, just before intersection with Essoyons
Mile 7: On Gruber on RT, in line with front door of Express store on RT
Mile 8: On Gruber on RT, 11' past metal utility pole #81183-88599
Mile 9: On Gruber on RT, in line with street sign at Falcon Dr
Mile 10: On Tagatoy on RT, 15' off of Gruber
Mile 11: On Longstreet on RT, 90' before intersection with Keearans
Mile 12: On Longstreet on RT, 60' past sign for emergency vehicles
Mile 13: On Capron on LT, in line with front door of #6
Finish: On Capron St, See detail