



**Road Running Technical Council
USA Track & Field**

Measurement Certificate



Name of the course Escalante Canyons Half Marathon Distance 21.0975 km
 Location (state) UT (city) Escalante
 Type of course: Road Race
 Measuring Methods: Bicycle
 Measured By Walter Brown, 777 E 750 S, Salem, UT 84653, Runwithwalter@gmail.com, 801-381-7089
 Race Contact Brent Cottam, PO Box 244, Escalante, UT 84726, (435) 463-3131, cottambrent@yahoo.com
 Date(s) when course measured: 09/01/2024
 Number of measurements of entire course: 2 Course Configuration: Point-to-point
 Elevation (meters above sea level) Start 1,752.00 Finish 1,768.00 Lowest 1,722.00 Highest 1,919.00
 Straight line distance between start and finish 15160m Drop -0.76 m/km Separation 71.86 %
 Type of surface: Paved 100 % Dirt 0 % Gravel 0 % Grass 0 % Track 0 %
 Effective date of certification: September 20, 2024 Certification code: UT24009TJD

Note to Race Director: Use this Certification Code in all public announcements relating to your race.

Be It Officially Noted That

Based on examination of data provided by the above named measurer, the course described above and in the map attached is hereby certified as reasonably accurate in measurement according to the standards adopted by the Road Running Technical Council. If any changes are made to the course, this certification becomes void, and the course must then be recertified.

Verification of Course --- In the event a National Open Record is set on the course, or at the discretion of USA Track & Field, a verification measurement may be required to be performed by a member of the Road Running Technical Council. If such a remeasurement shows the course to be short, then all pending records will be rejected and the course certification will be cancelled.

This certification expires on December 31 of the year: **2034**

AS NATIONALLY CERTIFIED BY:



Date: September 24, 2024

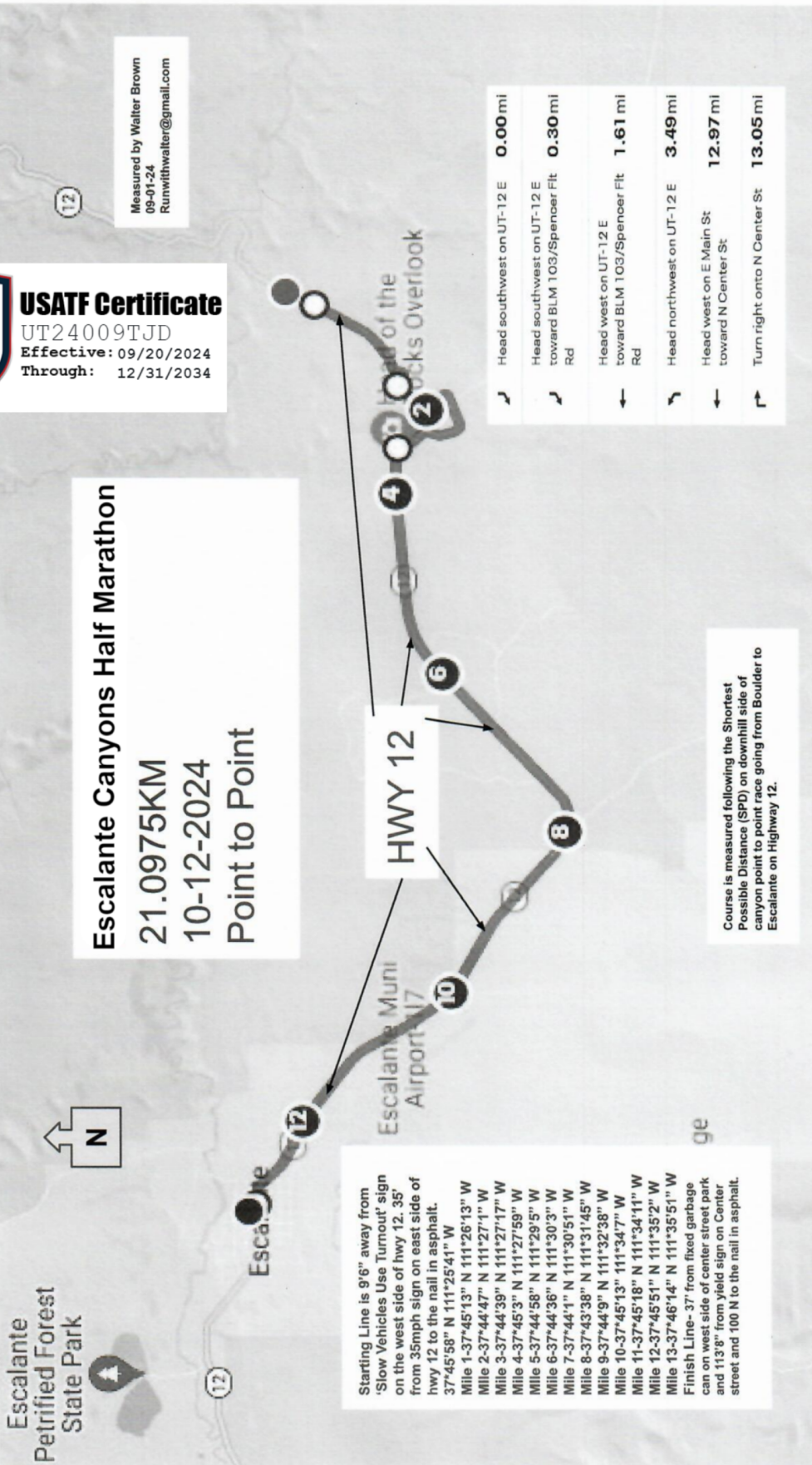
Trevor Darmstetter - USATF/RRTC Certifier - 803 N Bristol St, Wichita KS 67206
 (316) 833-6050 - trevor@timerguys.com



USATF Certificate
 UT24009TJD
 Effective: 09/20/2024
 Through: 12/31/2034

Measured by Walter Brown
 09-01-24
 Runwithwater@gmail.com


Escalante Canyons Half Marathon
 21.0975KM
 10-12-2024
 Point to Point

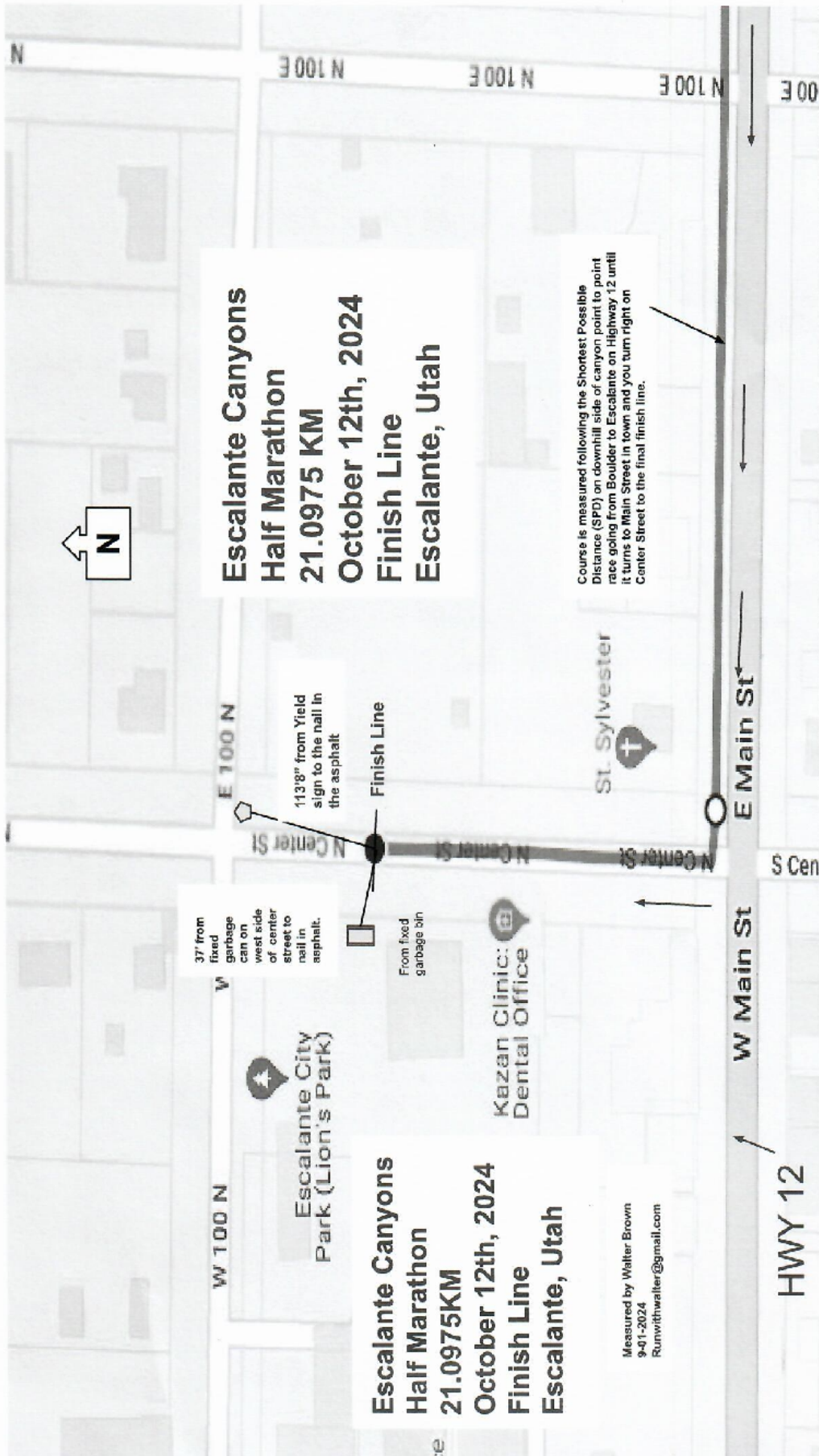


Starting Line is 9'6" away from 'Slow Vehicles Use Turnout' sign on the west side of hwy 12. 35' from 35mph sign on east side of hwy 12 to the nail in asphalt.
 37°45'58" N 111°25'41" W
 Mile 1- 37°45'13" N 111°26'13" W
 Mile 2- 37°44'47" N 111°27'1" W
 Mile 3- 37°44'39" N 111°27'17" W
 Mile 4- 37°45'3" N 111°27'59" W
 Mile 5- 37°44'58" N 111°29'5" W
 Mile 6- 37°44'36" N 111°30'3" W
 Mile 7- 37°44'1" N 111°30'51" W
 Mile 8- 37°43'38" N 111°31'45" W
 Mile 9- 37°44'9" N 111°32'38" W
 Mile 10- 37°45'13" N 111°34'7" W
 Mile 11- 37°45'18" N 111°34'11" W
 Mile 12- 37°45'51" N 111°35'2" W
 Mile 13- 37°46'14" N 111°35'51" W
 Finish Line- 37' from fixed garbage can on west side of center street park and 113'8" from yield sign on Center street and 100' N to the nail in asphalt.

↘	Head southwest on UT-12 E	0.00 mi
↘	Head southwest on UT-12 E toward BLM 103/Spencer Flt Rd	0.30 mi
→	Head west on UT-12 E toward BLM 103/Spencer Flt Rd	1.61 mi
↖	Head northwest on UT-12 E	3.49 mi
→	Head west on E Main St toward N Center St	12.97 mi
↗	Turn right onto N Center St	13.05 mi

Course is measured following the Shortest Possible Distance (SPD) on downhill side of canyon point to point race going from Boulder to Escalante on Highway 12.





**Escalante Canyons
Half Marathon
21.0975 KM
October 12th, 2024
Finish Line
Escalante, Utah**

Course is measured following the Shortest Possible Distance (SPD) on downhill side of canyon point to point race going from Boulder to Escalante on Highway 12 until it turns to Main Street in town and you turn right on Center Street to the final finish line.

37' from fixed garbage can on west side of center street to nail in asphalt.

Escalante City Park (Lion's Park)

**Escalante Canyons
Half Marathon
21.0975KM
October 12th, 2024
Finish Line
Escalante, Utah**

Measured by Walter Brown
9-01-2024
Runwithwalter@gmail.com

From fixed garbage bin

Kazan Clinic:
Dental Office

St. Sylvester

HWY 12



E 100 N

1138' from Yield sign to the nail in the asphalt

Finish Line

E Main St

W Main St

S Cent

W 100 N

N 100 E

N 100 E

N 100 E

00 E