



*Road Running Technical Council  
USA Track & Field*  
**Measurement Certificate**



Name of the course OhioHealth Capital City Half Marathon Distance 21.0975 km  
Location (state) OH (city) Columbus  
Type of course: Road Race  
Measuring Methods: Bicycle  
Measured By David Heithaus, 23000 Caves Road Gambier, OH 43022 david.heithaus@gmail.com, 928-210-7578  
Race Contact David Babner, 5003 Horizons Dr. Suite 200, Columbus, OH 43220 614-288-5829  
Date(s) when course measured: 03,26,2023  
Number of measurements of entire course: 2 Course Configuration: Loop  
Elevation (meters above sea level) Start 233.00 Finish 233.00 Lowest 218.00 Highest 239.00  
Straight line distance between start and finish 24.33m Drop 0.00 m/km Separation 0.12 %  
Type of surface: Paved 100 % Dirt 0 % Gravel 0 % Grass 0 % Track 0 %  
Effective date of certification: April 17, 2023 Certification code: OH23001DH

Note to Race Director: Use this Certification Code  
in all public announcements relating to your race.

## *Be It Officially Noted That*

Based on examination of data provided by the above named measurer, the course described above and in the map attached is hereby certified as reasonably accurate in measurement according to the standards adopted by the Road Running Technical Council. If any changes are made to the course, this certification becomes void, and the course must then be recertified.

**Verification of Course** --- In the event a National Open Record is set on the course, or at the discretion of USA Track & Field, a verification measurement may be required to be performed by a member of the Road Running Technical Council. If such a remeasurement shows the course to be short, then all pending records will be rejected and the course certification will be cancelled.

**This certification expires on December 31 of the year:** **2033**

**AS NATIONALLY CERTIFIED BY:**

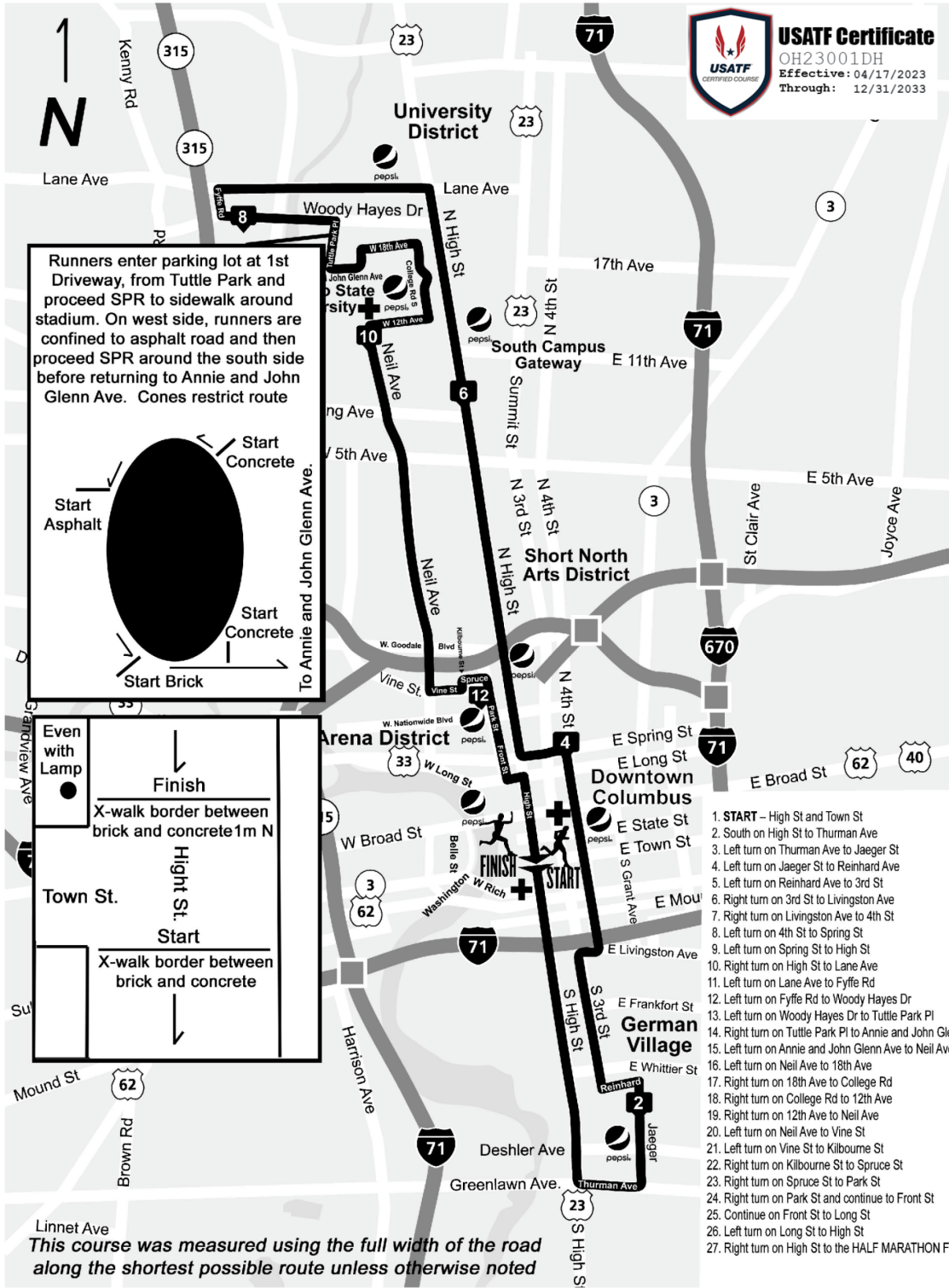
Date: April 17, 2023

David Heithaus - USATF/RRTC Certifier - 23000 Caves Road, Gambier OH 43022  
(928) 210-7578 - heithausd@kenyon.edu

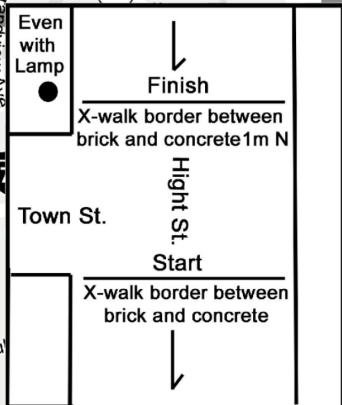
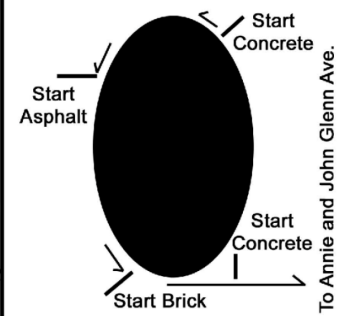
# OhioHealth Capital City Half Marathon

## April 29, 2023 Columbus, Ohio 21.0975km

Measured by Dave Heithaus 3/26/2023 david.heithaus@gmail.com 928-210-7578



Runners enter parking lot at 1st Driveway, from Tuttle Park and proceed SPR to sidewalk around stadium. On west side, runners are confined to asphalt road and then proceed SPR around the south side before returning to Annie and John Glenn Ave. Cones restrict route



1. START - High St and Town St
2. South on High St to Thurman Ave
3. Left turn on Thurman Ave to Jaeger St
4. Left turn on Jaeger St to Reinhard St
5. Left turn on Reinhard St to 3rd St
6. Right turn on 3rd St to Livingston Ave
7. Right turn on Livingston Ave to 4th St
8. Left turn on 4th St to Spring St
9. Left turn on Spring St to High St
10. Right turn on High St to Lane Ave
11. Left turn on Lane Ave to Fyffe Rd
12. Left turn on Fyffe Rd to Woody Hayes Dr
13. Left turn on Woody Hayes Dr to Tuttle Park Pl
14. Right turn on Tuttle Park Pl to Annie and John Glenn Ave
15. Left turn on Annie and John Glenn Ave to Neil Ave
16. Left turn on Neil Ave to 18th Ave
17. Right turn on 18th Ave to College Rd
18. Right turn on College Rd to 12th Ave
19. Right turn on 12th Ave to Neil Ave
20. Left turn on Neil Ave to Vine St
21. Left turn on Vine St to Kilbourne St
22. Right turn on Kilbourne St to Spruce St
23. Right turn on Spruce St to Park St
24. Right turn on Park St and continue to Front St
25. Continue on Front St to Long St
26. Left turn on Long St to High St
27. Right turn on High St to the HALF MARATHON FINISH

This course was measured using the full width of the road along the shortest possible route unless otherwise noted

## Cap City Half Marathon 2023

Measured by Dave Heithaus 3/26/2023 heithausd@hotmail.com, 928-210-7578

### Turn by Turn

Start on High St. at Town St.

South on High St. to Thurman Ave.

East on Thurman Ave. to Jaeger St.

North on Jaeger St. to Reinhard St.

West on Reinhard to 3<sup>rd</sup> St.

North on 3<sup>rd</sup> St. to Livingston Ave.

East on Livingston Ave. to 4<sup>th</sup> St.

North on 4<sup>th</sup> St. to Spring St.

West on Spring St. to High St.

North on High St. to Lane Ave.

West on Lane Ave. to Fyffe Rd.

South on Fyffe Rd. to Woody Hayes Dr.

East on Woody Hayes Dr. to Tuttle Park Pl.

West, South and East around Ohio Stadium

East on Annie and John Glenn Ave. to Neil Ave.

North on Neil Ave. to 18<sup>th</sup> St.

East on 18<sup>th</sup> St. to College Rd.

South on College Rd. to 12<sup>th</sup> St.

East on 12<sup>th</sup> St. to Neil Ave.

South on Neil Ave. to Vine St.

East on Vine St. to Kilbourne St.

North on Kilbourne St. to Spruce St.

East on Spruce St. to Park St.

South on Park St. to Front St.

South on Front St. to Long St.

East on Long St. to High St.

South on High St. to finish at High St. and Town St.

**Splits**

**Start:** High St. at Town St. Border of concrete and brick at crosswalk. 5' 6" south of south edge of manhole cover southwest corner. All splits marked with white paint.

**Mile 1:** High St. North of Whittier St. 6' south of trashcan.

**Mile 2:** At Reinhard and Mohawk even with northwest corner curb.

**Mile 3:** 4<sup>th</sup> St. north of Mound St. 18" south of storm drain northwest corner.

**Mile 4:** Spring St. East of High St. 1' east of bus stop sign.

**Mile 5:** High St. south of 1<sup>st</sup> St. 3' south of trashcans.

**Mile 6:** High St. North of 11<sup>th</sup> St. @ T-Mobile store 1' north of trashcan.

**Mile 7:** Lane Ave. east of Neil Ave. @ OSU Torres House. 9' west of second lamp east of Neil, north side.

**Mile 8:** Woody Hayes Ave. east of Coffrey St. between 2<sup>nd</sup> 3<sup>rd</sup> lampposts east of Coffrey.

**Mile 9:** Annie and John Glenn Blvd west of Neil Ave. 28' west of 5h lamp east of stadium turn.

**Mile 10:** 12<sup>th</sup> St. east of Neil Ave. 21' east of driveway to 251 west 12<sup>th</sup> delivery area.

**Mile 11:** @ Neil Ave and Tappan St. North side of intersection.

**Mile 12:** Spruce St. West of Armstrong. 6' east of No Stopping sign.

**Mile 13:** High north of State. ~15' south of the second lamp post north of State on the east side of the street.

**Finish:** North side of intersection of High St. and Town St. 3'4" north of brick/concrete border on crosswalk, 6'11" south of storm drain, even with south side of concrete lamp base.