



*Road Running Technical Council  
USA Track & Field  
Measurement Certificate*



Name of the course Classic City Half Marathon Distance 21.0975 km  
Location (state) GA (city) Athens  
Type of course: Road Race  
Measuring Methods: Bicycle  
Measured By Helen Fennelly, 1708 Doncaster Drive, Thomasville, GA 31792, htfennelly@gmail.com, 229-224-3233  
Race Contact James Barlament, Athens, GA - james.barlament@gmail.com  
Date(s) when course measured: 10/15/2023  
Number of measurements of entire course: 2 Course Configuration: Complex of different loops  
Elevation (meters above sea level) Start 226.00 Finish 217.00 Lowest 180.00 Highest 236.00  
Straight line distance between start and finish 618.13m Drop 0.43 m/km Separation 2.93 %  
Type of surface: Paved 100 % Dirt 0 % Gravel 0 % Grass 0 % Track 0 %  
Effective date of certification: December 5, 2023 Certification code: GA23072WC

Note to Race Director: Use this Certification Code  
in all public announcements relating to your race.

## *Be It Officially Noted That*

Based on examination of data provided by the above named measurer, the course described above and in the map attached is hereby certified as reasonably accurate in measurement according to the standards adopted by the Road Running Technical Council. If any changes are made to the course, this certification becomes void, and the course must then be recertified.

**Verification of Course ---** In the event a National Open Record is set on the course, or at the discretion of USA Track & Field, a verification measurement may be required to be performed by a member of the Road Running Technical Council. If such a remeasurement shows the course to be short, then all pending records will be rejected and the course certification will be cancelled.

***This certification expires on December 31 of the year:*** **2033**

**AS NATIONALLY CERTIFIED BY:**

Date: December 6, 2023

Woody Cornwell - USATF/RRTC Certifier - 1532 Harrington St., Newberry SC 29108  
(803) 405-1525 - woody.cornwell@gmail.com

# CLASSIC CITY HALF MARATHON - 21.0975K - ATHENS, GA

H. Fennelly - Thomasville, GA  
 htfennelly@gmail.com  
 229-224-3233

↑ NORTH

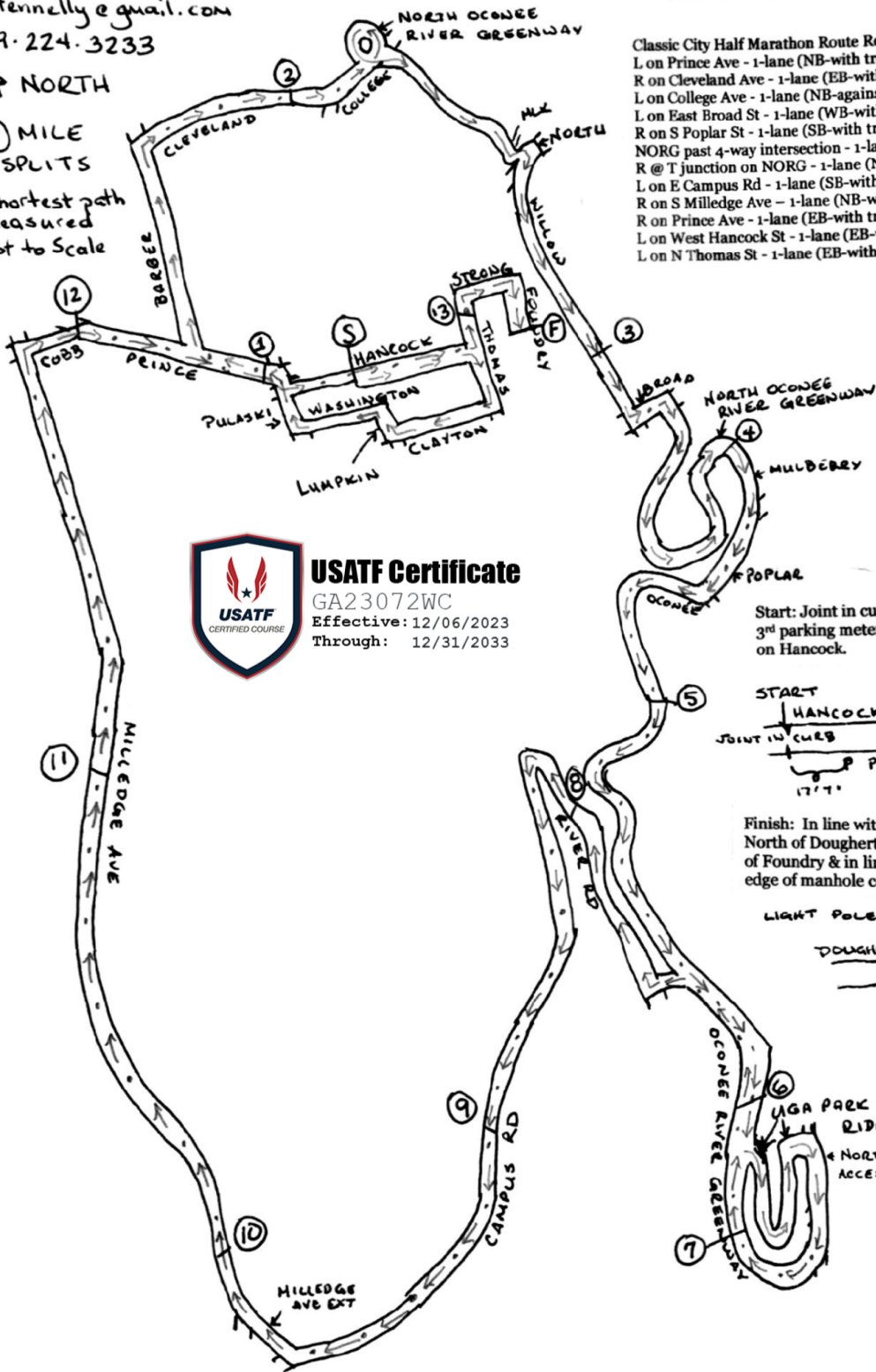
# MILE SPLITS

- Shortest path Measured
- Not to Scale

ROUTE: → →

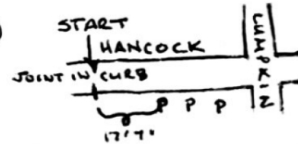
RESTRICTED ROUTE: → • → • →

- Classic City Half Marathon Route Restrictions:
- L on Prince Ave - 1-lane (NB-with traffic)
  - R on Cleveland Ave - 1-lane (EB-with traffic)
  - L on College Ave - 1-lane (NB-against traffic)
  - L on East Broad St - 1-lane (WB-with traffic)
  - R on S Poplar St - 1-lane (SB-with traffic)
  - NORG past 4-way intersection - 1-lane (SB-against traffic)
  - R @ T junction on NORG - 1-lane (NB-against traffic)
  - L on E Campus Rd - 1-lane (SB-with traffic)
  - R on S Milledge Ave - 1-lane (NB-with traffic)
  - R on Prince Ave - 1-lane (EB-with traffic)
  - L on West Hancock St - 1-lane (EB-with traffic)
  - L on N Thomas St - 1-lane (EB-with traffic)

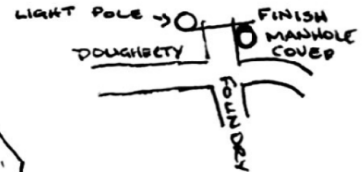


**USATF Certificate**  
 GA23072WC  
 Effective: 12/06/2023  
 Through: 12/31/2023

Start: Joint in curb 177' West of the 3<sup>rd</sup> parking meter West of Lumpkin on Hancock.



Finish: In line with 1<sup>st</sup> power pole North of Dougherty on the west side of Foundry & in line with northern edge of manhole cover on east side.



### Classic City Half Marathon Split Descriptions

Athens, GA

Start: In line with a seam in the concrete curb on the South side of W Hancock 11'7" east of the third parking meter west of the intersection with Lumpkin St.



Mile 1: Outside the front door of 102 Prince Ave. It is 15'9" east of sign that indicates no left turn onto Meigs St on the north side of the street.



Mile 2: In line with the sidewalk seam 10' south of the 2nd power pole on west side of street north of the intersection of College Ave and Cleveland Ave.



Mile 3: In line with the 6th light pole on the east side of Willow St. south of the intersection of Willow Street and Hickory Street.



Mile 4: In Dudley Park Parking Lot: 6'8" south of 2nd power pole south of the exit onto East Broad Street.



Mile 5: On the North Oconee River Greenway that runs through Oconee Hill Cemetery: 9'9" north of the Unified Government of Athens-Clarke County North Oconee River Greenway historical marker. The marker is just north of the George E. King bridge that spans the North Oconee River in the Oconee Hill Cemetery.



Mile 6: On the North Oconee River Greenway near the UGA E23 parking lot: In line with the 6th sidewalk seam north of the semi-circle pullout on the west side of the path between the E23 parking lot and the greenway bridge to River Rd.



Mile 7: On the North Oconee River Greenway near the UGA E23 parking lot: In line with 1st power pole south of the ramp entrance to the E23 parking lot.



Mile 8: On River Rd: In line with the concrete curb seam, which is 9'2" south of the culvert/manhole cover on the west side of the street. The culvert is between the Sigma Nu and Tau Epsilon Phi fraternity houses that back up to River Rd.

Classic City Half Marathon  
Athens, GA



Mile 9: On E Campus Rd: In line with the 8th light pole on the east side of the street north of the intersection of East Campus Rd and College Station Rd.



Mile 10: On S Milledge Ave: 2'6" south of the northernmost crosswalk/sidewalk at the intersection of S Milledge Ave and Southview Dr on the east side of the street.



Mile 11: On S Milledge Ave: In line with the sidewalk seam 6' south of the drive for 595 S Milledge Ave on the east side of the street. 595 S Milledge Ave is north of the intersection with Peabody St.



Mile 12: On Prince Ave: In line with ACC Prince Ave @ Grady Ave bus stop ACC10525 on the west side of the street. The bus stop is between Cobb St and the drive for the Clarke County School District board offices.



Mile 13: On Strong St: 22'3" west of the 1st power pole on the south side of the street after the intersection of Strong St and North Thomas St.



Finish: On Foundry St: The finish line is in line with the Georgia Power pole on the west side of the street north of the intersection of Foundry St and E Dougherty St. The finish line is in line with the north edge of the manhole cover on the east side of the street.



Classic City Half Marathon – Turn by Turn  
Athens, GA

Start going East on West Hancock St.  
Right on South Thomas St.  
Right on East Clayton St.  
Right on South Lumpkin St.  
Left on East Washington St.  
Right on Pulaski St.  
Left on Prince Ave. – Limited to 1-lane/far right northbound lane (with traffic)  
Right on Barber St  
Right on Cleveland Ave.  
Immediate right to stay on Cleveland Ave. – Limited to 1-lane/far right eastbound lane (with traffic)  
Left on College Ave. – Limited to 1-lane/far left northbound lane (against traffic)  
Left onto entrance to North Oconee River Greenway.  
Right onto MLK Parkway.  
Right on North Ave.  
Left on Willow St.  
Left on East Broad St. – Limited to 1-lane/far right westbound lane (with traffic)  
Right to stay on East Broad St. (past river).  
Right into Dudley Park.  
Right onto North Oconee River Greenway.  
Right at fork on NORG trail, just beyond Firefly Trail overpass.  
Right on East Broad St.  
Right on Mulberry St.  
Right on South Poplar St. – Limited to 1-lane/far right southbound lane (with traffic)  
Cross Oak St. to North Oconee River Greenway.  
Right on Oconee St.  
Left onto North Oconee River Greenway.  
Continue on North Oconee River Greenway past 4-way intersection – Limited to 1-lane/far left southbound lane (against traffic) of the path to accommodate two-way traffic  
Left at Fork in NORG near UGA Park & Ride (E23).  
Right at parking lot.  
Left at end of Parking lot.  
Left at other side of Parking lot.  
Right at Parking lot vehicle entrance.  
Right on N. Oconee Access Rd.  
Left onto NORG.  
Right at T junction on NORG – Limited to 1-lane/far left northbound lane (against traffic) of the path to accommodate two-way traffic

Left at Oconee River Greenway at the 4-way intersection to cross bridge.  
Right on River Rd.  
Left on East Campus Rd. – Limited to 1-lane/far right southbound lane (with traffic)  
Right on Milledge Ave. Ext.  
Right on S. Milledge Ave. – Limited to 1-lane/far right northbound lane (with traffic)  
Right on Cobb St.  
Right on Prince Ave. – Limited to 1-lane/far right eastbound lane (with traffic)  
Right on Pulaski.  
Left on West Hancock St. – Limited to 1-lane/far right eastbound lane (with traffic)  
Left on North Thomas St. – Limited to 1-lane/far right eastbound lane (with traffic)  
Right on Strong St.  
Right on Foundry to Finish.