



**Road Running Technical Council
USA Track & Field**

Measurement Certificate



Name of the course Emory & Henry College School of Health Services-DH 10.75 km
 Location (state) VA (city) Abingdon
 Type of course: Road Race
 Measuring Methods: Bicycle
 Measured By Donna Bays, 102 Hampton Grn, Kingsport, TN 37663, dmbays01@gmail.com, 423-530-4706
 Race Contact Tracey Wright, 565 Radio Hill Rd, Marion, VA 24354. 276-944-6494 tlwright@ehc.edu
 Date(s) when course measured: 05/01/2024
 Number of measurements of entire course: 2 Course Configuration: out & back
 Elevation (meters above sea level) Start 625.00 Finish 625.00 Lowest 548.00 Highest 630.00
 Straight line distance between start and finish 0m Drop 0.00 m/km Separation 0.00 %
 Type of surface: Paved 0 % Dirt 50 % Gravel 50 % Grass 0 % Track 0 %
 Effective date of certification: May 4, 2024 Certification code: VA24011RT


Note to Race Director: Use this Certification Code in all public announcements relating to your race.

Be It Officially Noted That

Based on examination of data provided by the above named measurer, the course described above and in the map attached is hereby certified as reasonably accurate in measurement according to the standards adopted by the Road Running Technical Council. If any changes are made to the course, this certification becomes void, and the course must then be recertified.

Verification of Course --- In the event a National Open Record is set on the course, or at the discretion of USA Track & Field, a verification measurement may be required to be performed by a member of the Road Running Technical Council. If such a remeasurement shows the course to be short, then all pending records will be rejected and the course certification will be cancelled.

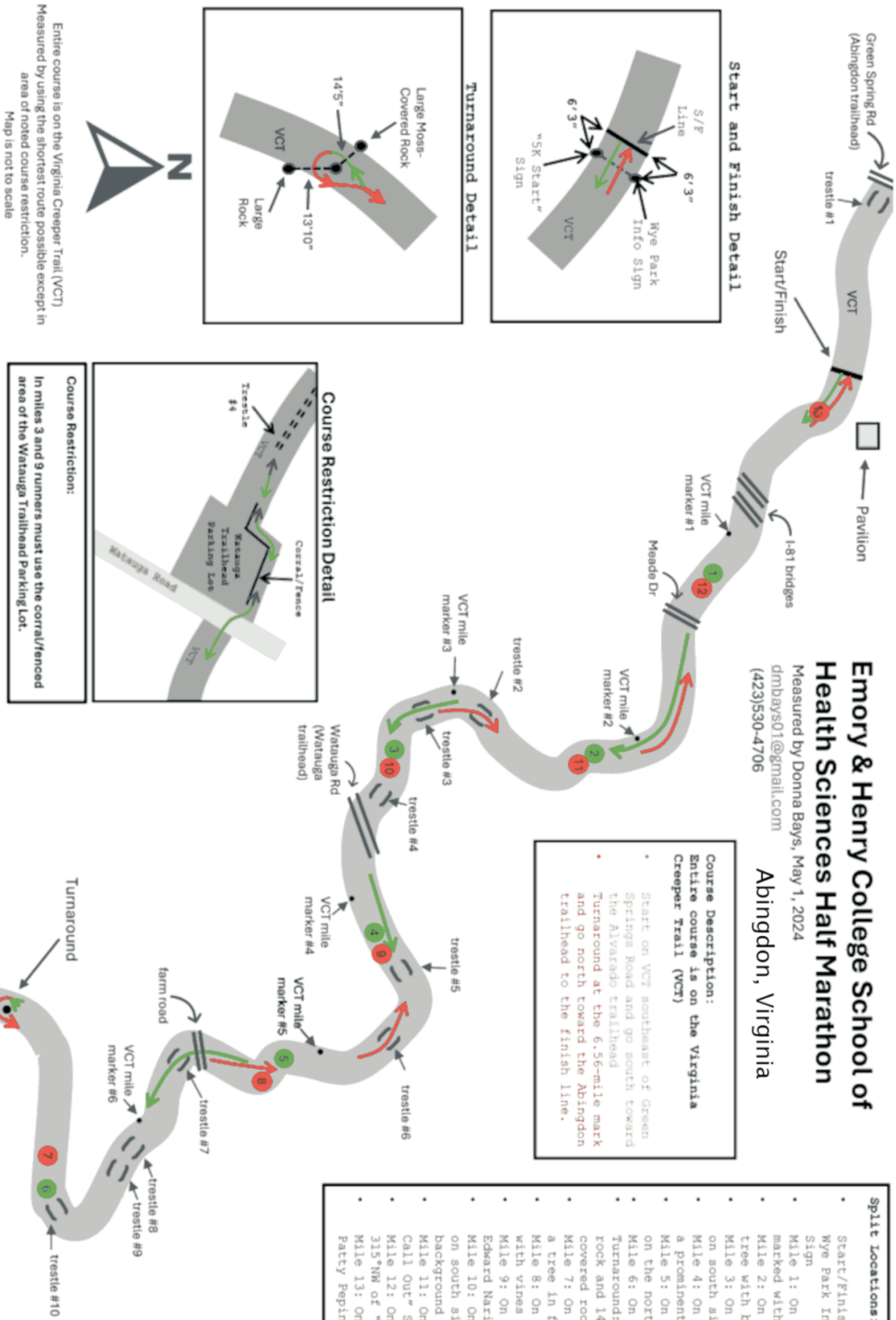
This certification expires on December 31 of the year: **2034**



AS NATIONALLY CERTIFIED BY:

Date: May 13, 2024

Robert Thurston - USATF/RRTC Certifier - 13 Kennedy St NE , Washington DC 20011
 (202) 431-0585 - thurret@aol.com



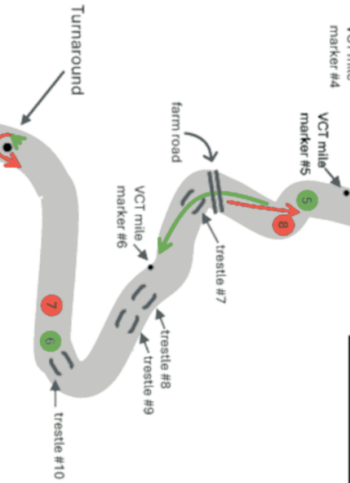
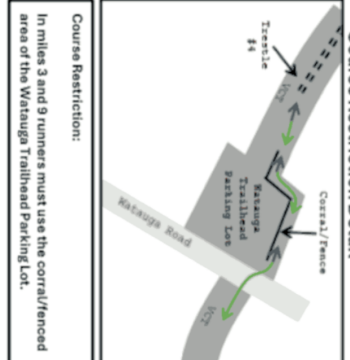
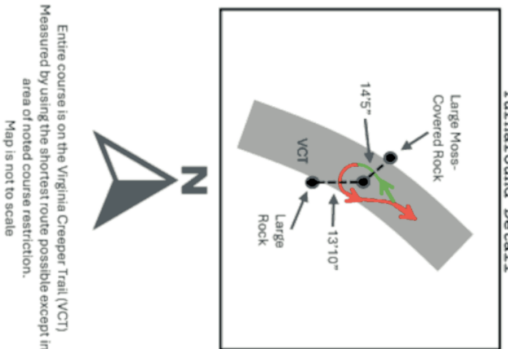
Emory & Henry College School of Health Sciences Half Marathon

Measured by Donna Bays, May 1, 2024
 dmbays01@gmail.com
 (423)530-4706

Course Description:
 Entire course is on the Virginia Creeper Trail (VCT)

- Start on VCT southeast of Green Springs Road and go south toward the Alvarado trailhead
- Turnaround at the 6.56-mile mark and go north toward the Abingdon trailhead to the finish line.

- Split Locations:**
- Start/Finish: On VCT, 6' NW of line from Wye Park Information Sign and "SK Start" Sign
 - Mile 1: On VCT, 7'4" 25" NE of cherry tree marked with orange paint
 - Mile 2: On VCT, 9'11" 265" W of fallen pine tree with bare branch "applies"
 - Mile 3: On VCT, in line with "posted" sign on south side of the trail
 - Mile 4: On VCT, 32'6" 91" E of a tree with a prominent U-shaped branch near the base
 - Mile 5: On VCT, 200'262" W from a boulder on the north side of the trail
 - Mile 6: On VCT, 33'9" SW of trestle #10
 - Turnaround: On VCT, 13'10" due N of large rock and 14'5" 125" SE of a large moss covered rock
 - Mile 7: On VCT, NW of gate, 17'5" 265" W of a tree in front of a large stump
 - Mile 8: On VCT, 9'11" 76" E of tree wrapped with vines on north side of the trail
 - Mile 9: On VCT, 67'7" 64" NE of "Kirk Edward Nartin" Bench
 - Mile 10: On VCT, between two "posted" signs on south side of trail with barn in the background
 - Mile 11: On VCT, 164'2" 158" S of "Bikers Call Out" Sign
 - Mile 12: On VCT, NW of Meade Dr., 133'3" 315" NW of "Bikers Call Out" Sign
 - Mile 13: On VCT, 47'6" 171" S of "Dick & Patsy Peplin" Bench



Entire course is on the Virginia Creeper Trail (VCT).
 Measured by using the shortest route possible except in area of noted course restriction.
 Map is not to scale



USATF Certificate
 VA24011RT
 Effective: 05/04/2024
 Through: 12/31/2034