



Road Running Technical Council
USA Track & Field
Measurement Certificate



Name of the course Fargo Half Marathon Distance 13.10938 mi
Location (state) ND (city) Fargo
Type of course: Road Race
Measuring Methods: Bicycle
Measured By Thomas Reagan, 17515 County Road 6, Wahpeton, ND 58075, alert4u2@hotmail.com, 701-892-4351
Race Contact Chip Hazewski, 951 Corporate Grove Dr, Buffalo Grove, IL 60089, 515-771-0213, pasha.korsakov@gmail.com
Date(s) when course measured: 05/27/2025
Number of measurements of entire course: 3 Course Configuration: Multiple loop
Elevation (meters above sea level) Start 274.32 Finish 27.32 Lowest 266.00 Highest 280.00
Straight line distance between start and finish 0m Drop 0.00 m/km Separation 0.00 %
Type of surface: Paved 100 % Dirt 0 % Gravel 0 % Grass 0 % Track 0 %
Effective date of certification: May 27, 2025 Certification code: ND25004TRR

Note to Race Director: Use this Certification Code
in all public announcements relating to your race.

Be It Officially Noted That

Based on examination of data provided by the above named measurer, the course described above and in the map attached is hereby certified as reasonably accurate in measurement according to the standards adopted by the Road Running Technical Council. If any changes are made to the course, this certification becomes void, and the course must then be recertified.

Verification of Course --- In the event a National Open Record is set on the course, or at the discretion of USA Track & Field, a verification measurement may be required to be performed by a member of the Road Running Technical Council. If such a remeasurement shows the course to be short, then all pending records will be rejected and the course certification will be cancelled.

This certification expires on December 31 of the year: **2035**

AS NATIONALLY CERTIFIED BY:

Date: May 29, 2025

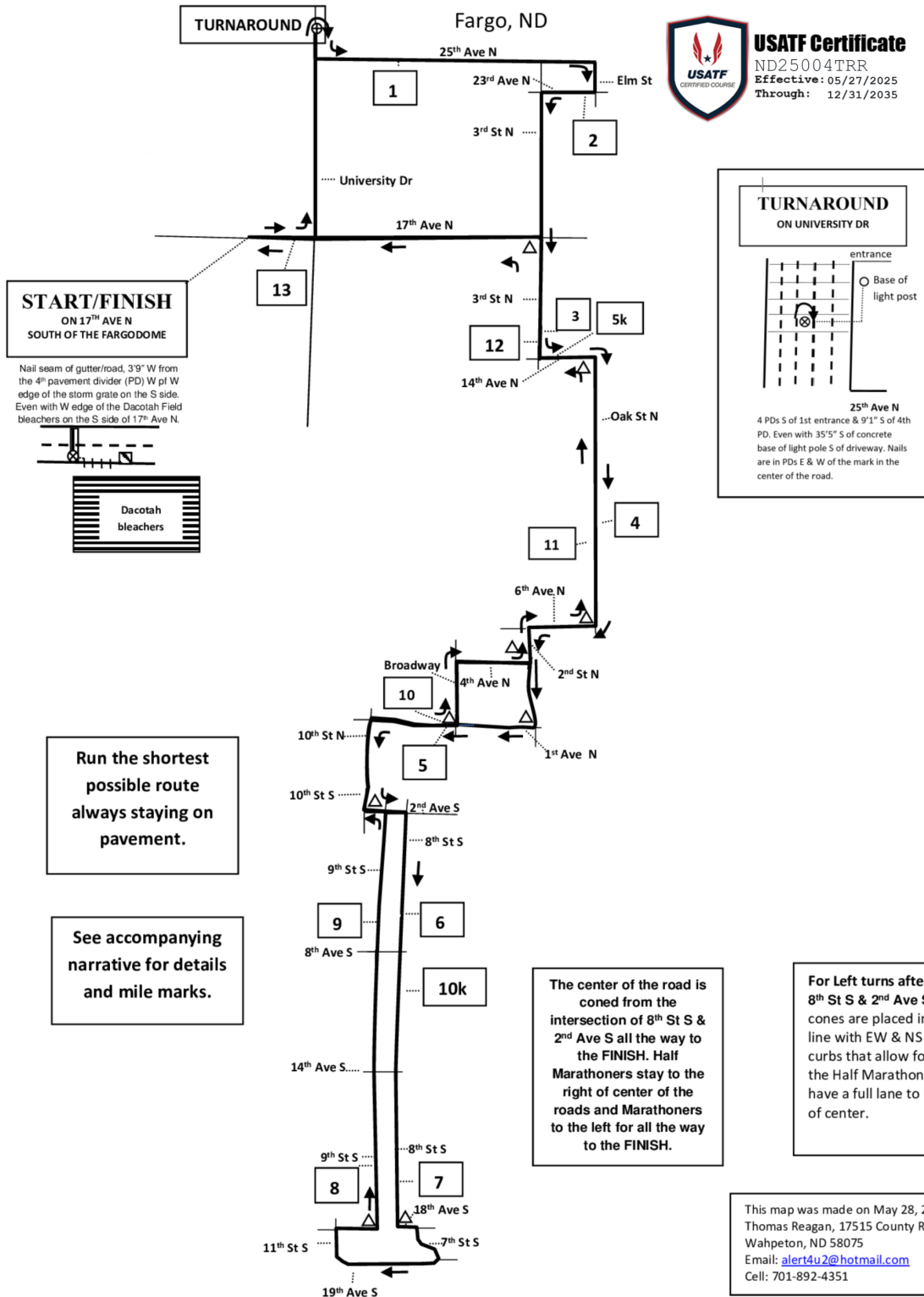
Thomas Reagan - USATF/RRTC Certifier - 17515 County Road 6, Wahpeton ND 58075
(701) 892-4351 - alert4u2@hotmail.com

FARGO MARATHON – HALF MARATHON

Fargo, ND

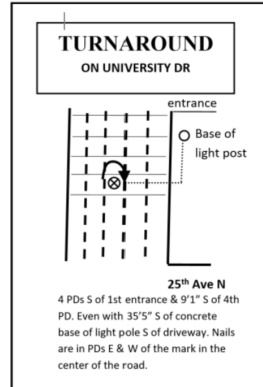
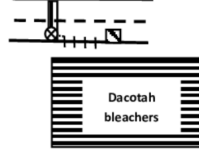


USATF Certificate
ND25004TRR
Effective: 05/27/2025
Through: 12/31/2025



START/FINISH
ON 17th AVE N
SOUTH OF THE FARGO DOME

Nail seam of gutter/road, 3'9" W from the 4th pavement divider (PD) W pl W edge of the storm grate on the S side. Even with W edge of the Dacotah Field bleachers on the S side of 17th Ave N.



Run the shortest possible route always staying on pavement.

See accompanying narrative for details and mile marks.

The center of the road is coned from the intersection of 8th St S & 2nd Ave S all the way to the FINISH. Half Marathoners stay to the right of center of the roads and Marathoners to the left for all the way to the FINISH.

For Left turns after 8th St S & 2nd Ave S: cones are placed in line with EW & NS curbs that allow for the Half Marathon to have a full lane to R of center.

This map was made on May 28, 2025 by:
Thomas Reagan, 17515 County Road 6
Wahpeton, ND 58075
Email: alert4u2@hotmail.com
Cell: 701-892-4351

Fargo Marathon -
Half Marathon Narrative

*PD = pavement divider;
N=north, S=south, etc.; L=left;
R=right; Edits and changes by
Thomas Reagan Edits and
changes by Thomas Reagan,
May 28, 2025*

START: On 17th Ave N, E of Albrecht Blvd, even with the W edge of the Dacotah bleachers on S side of the road, 3'9" W from the 4th pavement divider (PD) W of W edge of storm grate on the S side.
E on 17th Ave N until University Dr
L/N on University Dr
Turnaround: run clockwise, L to R, around the mark on University Dr, just N of 25th Ave N, the center of five lanes (N of the Sbound L turn lane); 4.5 PDs S of 1st driveway N of 25th Ave N; 9'1" S of 4th PD from driveway. Perpendicular to 35'5" S of concrete base of light pole S of driveway. Nails are in PDs E & W in of the mark in the center of the road.
Go S
L/E on 25th Ave S
1 MILE: on 25th Ave N, E edge of #1005 driveway meets curb
R/S on Elm St
R/W on 23rd Ave N
2 MILE: on 23rd Ave N, even with PD of W edge of #108 driveway
L/S on 3rd St N
3 MILE: on 3rd St N, across from #1426, 3'8" S of PD that is 1st N of storm grate by sign on E side of road
L/E on 14th Ave N

Stay L of center of the road to 1st Ave N
5k: on 14th Ave N, 2 PDs W of first alley plus 3'
R/S on Oak St N
4 MILE: on Oak St N, center of N section of driveway of #747
R/W on 6th Ave N
L/S on 2nd St N, stay L of yellow center line
5 MILE: on 1st Ave N, S of #613, even with decorated column to E of entry.
L/S on 10th St N
L/E on 2nd Ave S
R/S on 8th St S
Stay R of center of road until the FINISH
6 MILE: on 8th St S, across from #614, 1' N of sanitary sewer cover
10k: on 8th St S, even with S edge of steps of #916
7 MILE: on 8th St S, even with the window S of the front door of #1707
L/E on 18th Ave S
R/S on 7th St S
R/W on 19th Ave S
R/N on 11th St S
R/E on 18th Ave S
L/N on 9th St S
8 MILE: on 9th St S, 4'10" S of fire hydrant across from #1723
9 MILE: on 9th St S, 1' N of fire hydrant across from #624; even with S edge of 1st window N of garage.
L/W on 2nd Ave S
R/N on 10th St S
Stay in middle lane to 1st Ave N
R/E on 1st Ave N

10 MILE: on 1st Ave N, even with the "B" in Broadway of "Halberstadt's on Broadway"
L/N on Broadway
R/E on 4th Ave N
L/N on 2nd St N, stay L of center yellow line
R/E on 6th Ave N, stay L of center
L/N on Oak St N
11 MILE: on Oak St N, just before 9th Ave N, 6'5" N of N edge of metal water access cover.
L/W on 14th Ave N, stay L of center
R/N on 3rd St N
12 MILE: on 3rd St N, S edge of 15th Ave N, even with the N edge of the storm grate on the SW corner of the intersection.
L/W onto 17th Ave N
13 MILE: on 17th Ave N, W of University Dr, 9 PDs E of cross walk to parking lot of FargoDome.
FINISH: same as START