



*Road Running Technical Council*  
*USA Track & Field*  
**Measurement Certificate**



Name of the course GLR Chisholm Trail Expo Center Half Marathon Distance 21.0975km

Location (state) OK (city) Enid

Type of course: Road Race

Measuring Methods: Bike

Measured By Martin Updike, 812 East Side Blvd Muskogee, OK 74403, martin@i40raceservice.com

Race Contact Eve Switzer, PO Box 645 Enid, OK 73702, enidrunningclub@gmail.com, 580-402-4554

Date(s) when course measured: 0723/2020

Number of measurements of entire course: 2 Course Configuration: Out and Back

Elevation (meters above sea level) Start 396m Finish 396m Lowest 390m Highest 412m

Straight line distance between start and finish 0m Drop 0 m/km Separation 0 %

Type of surface: Paved 100 % Dirt 0 % Gravel 0 % Grass 0 % Track 0 %

Effective date of certification: August 6, 2020 Certification code: OK20007MU

Note to Race Director: Use this Certification Code  
in all public announcements relating to your race.

## *Be It Officially Noted That*

Based on examination of data provided by the above named measurer, the course described above and in the map attached is hereby certified as reasonably accurate in measurement according to the standards adopted by the Road Running Technical Council. If any changes are made to the course, this certification becomes void, and the course must then be recertified.

**Verification of Course** --- In the event a National Open Record is set on the course, or at the discretion of USA Track & Field, a verification measurement may be required to be performed by a member of the Road Running Technical Council. If such a remeasurement shows the course to be short, then all pending records will be rejected and the course certification will be cancelled.

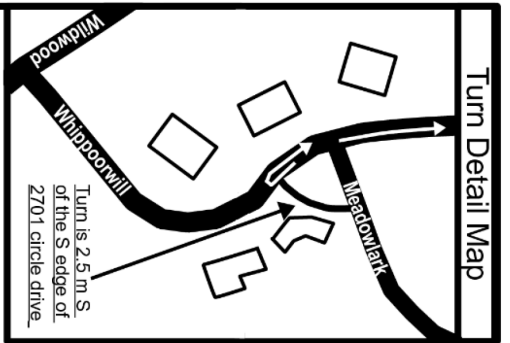
**This certification expires on December 31 of the year:** 2030

**AS NATIONALLY CERTIFIED BY:**

Date: August 6, 2020

Martin Updike - USATF/RRTC Certifier - 812 Eastside Blvd, Muskogee OK 74403  
(918) 577-1956 - martin@i40raceservice.com

# GLR Chisholm Trail Expo Center Half Marathon - Enid, OK – 21.0975 km



**Start/Finish:** On Washington, directly in line with the first power pole south of the north entrance for Chisholm Trail Expo Center. There is powerline extending from this pole that is also in line with the S/F. (GPS 36.432354 -97.881720)

**1m:** On Oxford, 5 m W of the Central Assembly Church Sign (GPS 36.4272 -97.8935)

**2m:** On Crosslin trail near NE corner of park, at the E edge of the curve at Perdue & Van Buren (GPS 36.4342 -97.8904)

**3m:** On Crosslin Park Trail, at the scoreboard of the small ball field after trail turns back to N (GPS 36.4283 -97.8989)

**4m:** On Perdue Ave, At the 7<sup>th</sup> Day Adventist Church Sign (36.4385 -97.8986)

**5m:** On Perdue Ave, 20 m W of the mailbox at 3411 Perdue. (GPS 36.4343 -97.9166)

**6m:** On Whippoorwill, at light pole at the corner of Raven Ridge Lane (GPS 36.4267 -97.9166)

**7m:** On Whippoorwill, at the driveway of 3213 Whippoorwill (GPS 36.4266 -97.9146)

**8m:** On Rock Wood, 33.8 m S of the stop sign at Rock Wood & Perdue (GPS 36.4336 -97.9185)

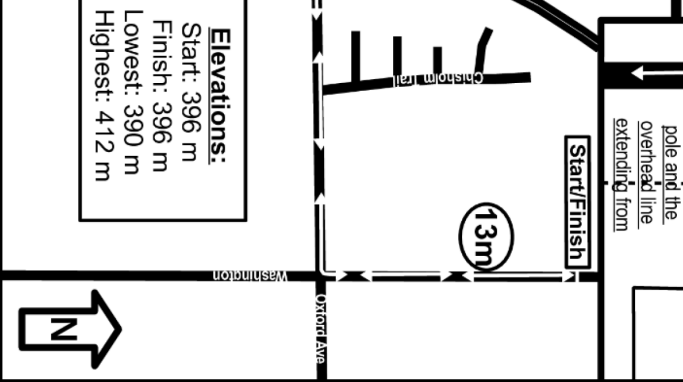
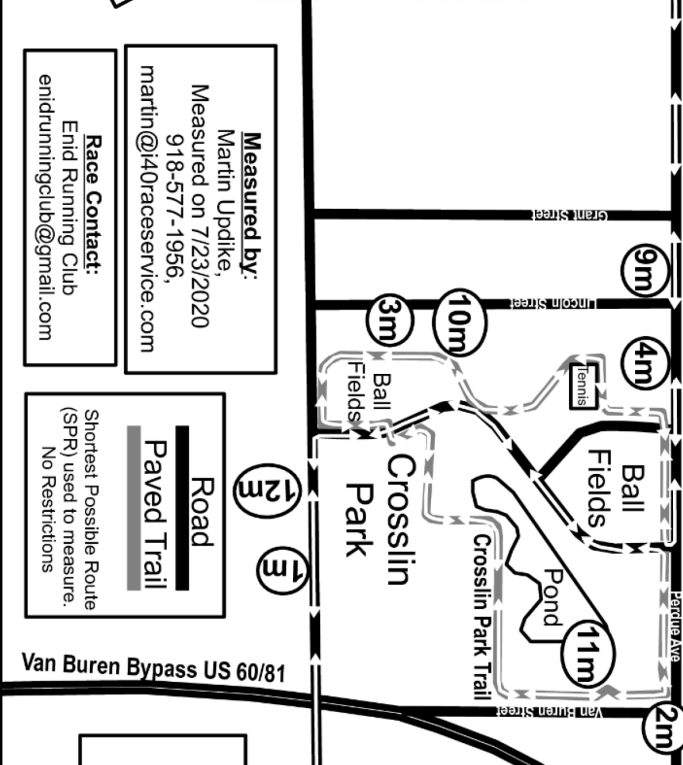
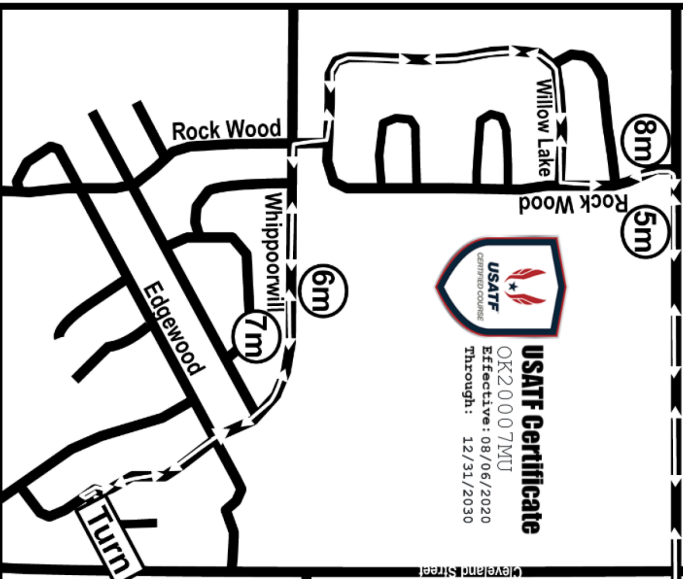
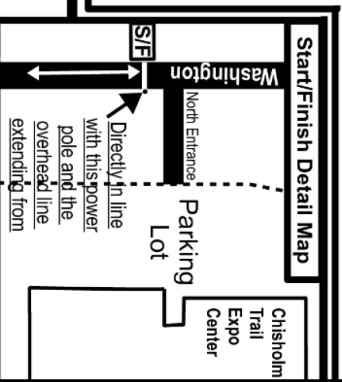
**9m:** On Perdue, 29 m W of the stop sign at Lincoln Rd (GPS 36.4344 -97.9006)

**10m:** On Crosslin Trail, 7 m S of Dog Litter Station (GPS 36.4298 -97.8989)

**11m:** On Crosslin Trail, 21 m N of the N edge of the guardrail of the trail bridge (GPS 36.4326 -97.8904)

**12m:** On Oxford, at the Sycamore Tree at Grace Bible Church (36.4271 -97.8955)

**13m:** On Washington, at S edge of S entrance to Expo Center (36.4307 -97.8817)



**Measured by:**  
Martin Updike,  
Measured on 7/23/2020  
918-577-1956,  
martin@id40raceservice.com

**Road**  
**Paved Trail**

Shortest Possible Route (SPR) used to measure. No Restrictions

**Elevations:**  
Start: 396 m  
Finish: 396 m  
Lowest: 390 m  
Highest: 412 m

