



**Road Running Technical Council
USA Track & Field**

Measurement Certificate



Name of the course Hamden Fest Half Marathon Distance 21.0975 km
 Location (state) CT (city) Hamden
 Type of course: Road Race
 Measuring Methods: Bicycle
 Measured By Jim Gerweck, 156 Fillow St., Norwalk, CT 06850, jimrg156@gmail.com, 203-858-5449
 Race Contact Clayton Tebbetts, ironmancrt@aol.com, 203-0530-3650
 Date(s) when course measured: 04/21/2024
 Number of measurements of entire course: 2 Course Configuration: Double out and back
 Elevation (meters above sea level) Start 21.30 Finish 21.30 Lowest 16.00 Highest 56.00
 Straight line distance between start and finish 0m Drop 0.00 m/km Separation 0.00 %
 Type of surface: Paved 99 % Dirt 1 % Gravel 0 % Grass 0 % Track 0 %
 Effective date of certification: May 14, 2024 Certification code: CT24002JRG

Note to Race Director: Use this Certification Code in all public announcements relating to your race.

Be It Officially Noted That

Based on examination of data provided by the above named measurer, the course described above and in the map attached is hereby certified as reasonably accurate in measurement according to the standards adopted by the Road Running Technical Council. If any changes are made to the course, this certification becomes void, and the course must then be recertified.

Verification of Course --- In the event a National Open Record is set on the course, or at the discretion of USA Track & Field, a verification measurement may be required to be performed by a member of the Road Running Technical Council. If such a remeasurement shows the course to be short, then all pending records will be rejected and the course certification will be cancelled.

This certification expires on December 31 of the year: **2034**



AS NATIONALLY CERTIFIED BY:

Date: May 14, 2024

Jim Gerweck - USATF/RRTC Certifier - 156 Fillow St., Norwalk CT 06850
 (203) 858-5449 - jimrg156@gmail.com

Hamden Fest Half Marathon

21.0975km, Hamden, CT



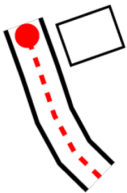
USATF Certificate

CT24002JRG

Effective: 05/14/2024

Through: 12/31/2034

NORTH TURNAROUND DETAIL



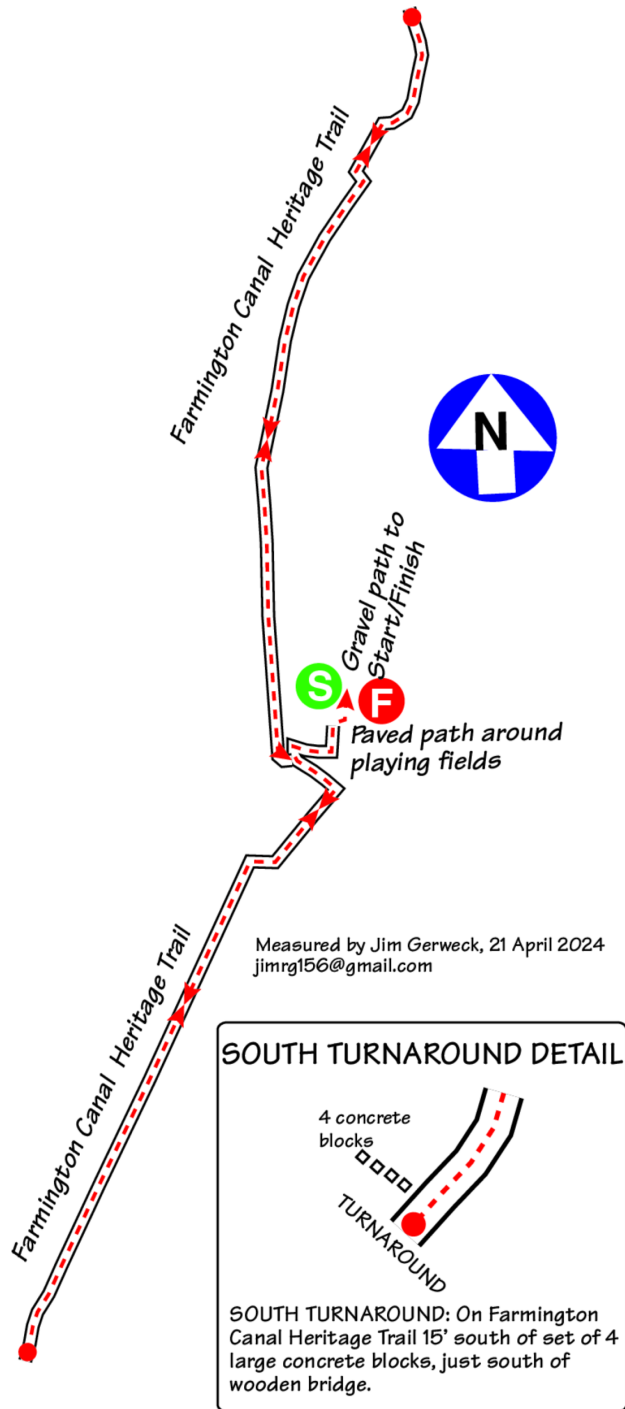
NORTH TURNAROUND: On Farmington Canal Heritage Trail even with north edge of building, just south of West Woods Rd.

START/FINISH DETAIL

START/FINISH: Town Center Park, even with northern edge of larger tree island.



This course was measured using the full width of the road and the Shortest Possible Route (SPR) except where noted.



Farmington Canal Heritage Trail

Farmington Canal Heritage Trail

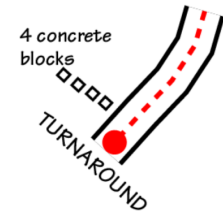
Farmington Canal Heritage Trail

Gravel path to Start/Finish

Paved path around playing fields

Measured by Jim Gerweck, 21 April 2024
jimrg156@gmail.com

SOUTH TURNAROUND DETAIL



4 concrete blocks

TURNAROUND

SOUTH TURNAROUND: On Farmington Canal Heritage Trail 15' south of set of 4 large concrete blocks, just south of wooden bridge.

Hamden Fest Half Marathon Split Points

1 Mile - Farmington Heritage Canal Trail. 41.38099,
-72.91486

2 Miles - Farmington Heritage Canal Trail. 41.39544,
-72.91498

3 Miles - Farmington Heritage Canal Trail. 41.40873,
-72.90831

5km - Farmington Heritage Canal Trail. 41.41001,
-72.90828

4 Miles - Farmington Heritage Canal Trail. 41.41933,
-72.90465

5 Miles - Farmington Heritage Canal Trail. 41.40694,
-72.90978

6 Miles - Farmington Heritage Canal Trail. 41.39320,
-72.91558

10km - Farmington Heritage Canal Trail. 41.39010,
-72.91534

Halfway - Farmington Heritage Canal Trail. 41.38517,
-72.91526

7 Miles - Farmington Heritage Canal Trail. 41.37877,
-72.91494

8 Miles - Farmington Heritage Canal Trail. 41.36917,
-72.91706

9 Miles - Farmington Heritage Canal Trail. 41.35605,
-72.92515

15 km - Farmington Heritage Canal Trail. 41.35193,
-72.92791

10 Miles - Farmington Heritage Canal Trail. Middle of
wodden bridge north of Southern Turnaround.
41.34515, -72.93206

11 Miles - Farmington Heritage Canal Trail. South of
bridge underpass. 41.35813, -72.92400

12 Miles - Farmington Heritage Canal Trail. North end of
wood rail fence. 41.37036, -72.91520

20km - Access trail to Farmington Heritage Canal Trail,
approx. 75' before main trail. 41.37480, -72.91031

13 Miles - Town Center Park, intersection of paved path
around playing fields and gravel path.