



Road Running Technical Council
USA Track & Field
Measurement Certificate



Name of the course Red Nose Half Marathon - 2025 Distance 21.0975 km
Location (state) GA (city) Columbus
Type of course: Road Race
Measuring Methods: Bicycle
Measured By Blake Beasley, 9624 Yellow Pine Road, Midland, GA 31820, blakleb724@gmail.com, 706-536-5656
Race Contact Carolee Luther, Columbus, GA - caroleeluther@gmail.com
Date(s) when course measured: 12/5/2024, 12/12/2024
Number of measurements of entire course: 2 Course Configuration: Loop
Elevation (meters above sea level) Start 75.89 Finish 75.59 Lowest 60.05 Highest 84.73
Straight line distance between start and finish 44.18m Drop 0.01 m/km Separation 0.21 %
Type of surface: Paved 100 % Dirt 0 % Gravel 0 % Grass 0 % Track 0 %
Effective date of certification: December 27, 2024 Certification code: GA24076WC

Note to Race Director: Use this Certification Code
in all public announcements relating to your race.

Be It Officially Noted That

Based on examination of data provided by the above named measurer, the course described above and in the map attached is hereby certified as reasonably accurate in measurement according to the standards adopted by the Road Running Technical Council. If any changes are made to the course, this certification becomes void, and the course must then be recertified.

Verification of Course --- In the event a National Open Record is set on the course, or at the discretion of USA Track & Field, a verification measurement may be required to be performed by a member of the Road Running Technical Council. If such a remeasurement shows the course to be short, then all pending records will be rejected and the course certification will be cancelled.

This certification expires on December 31 of the year: **2034**

AS NATIONALLY CERTIFIED BY:

Date: December 27, 2024

Woody Cornwell - USATF/RRTC Certifier - 1532 Harrington St., Newberry SC 29108
(803) 405-1525 - woody.cornwell@gmail.com



Red Nose Half Marathon - 2025

Course measured by Blake Beasley on December 5th and 12th 2024.
blakeb724@gmail.com

Course measured using the **Calibrated Bicycle Method** using the full width of the road and the shortest possible route (SPR). A Jones Counter was used.

Entire course is in Columbus, Georgia

Course is 13.10 miles (21.0975 kms)

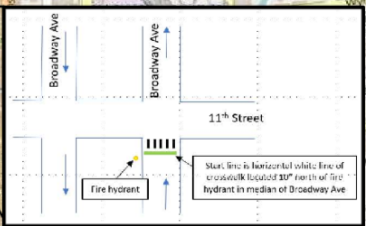
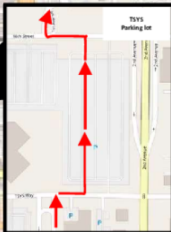
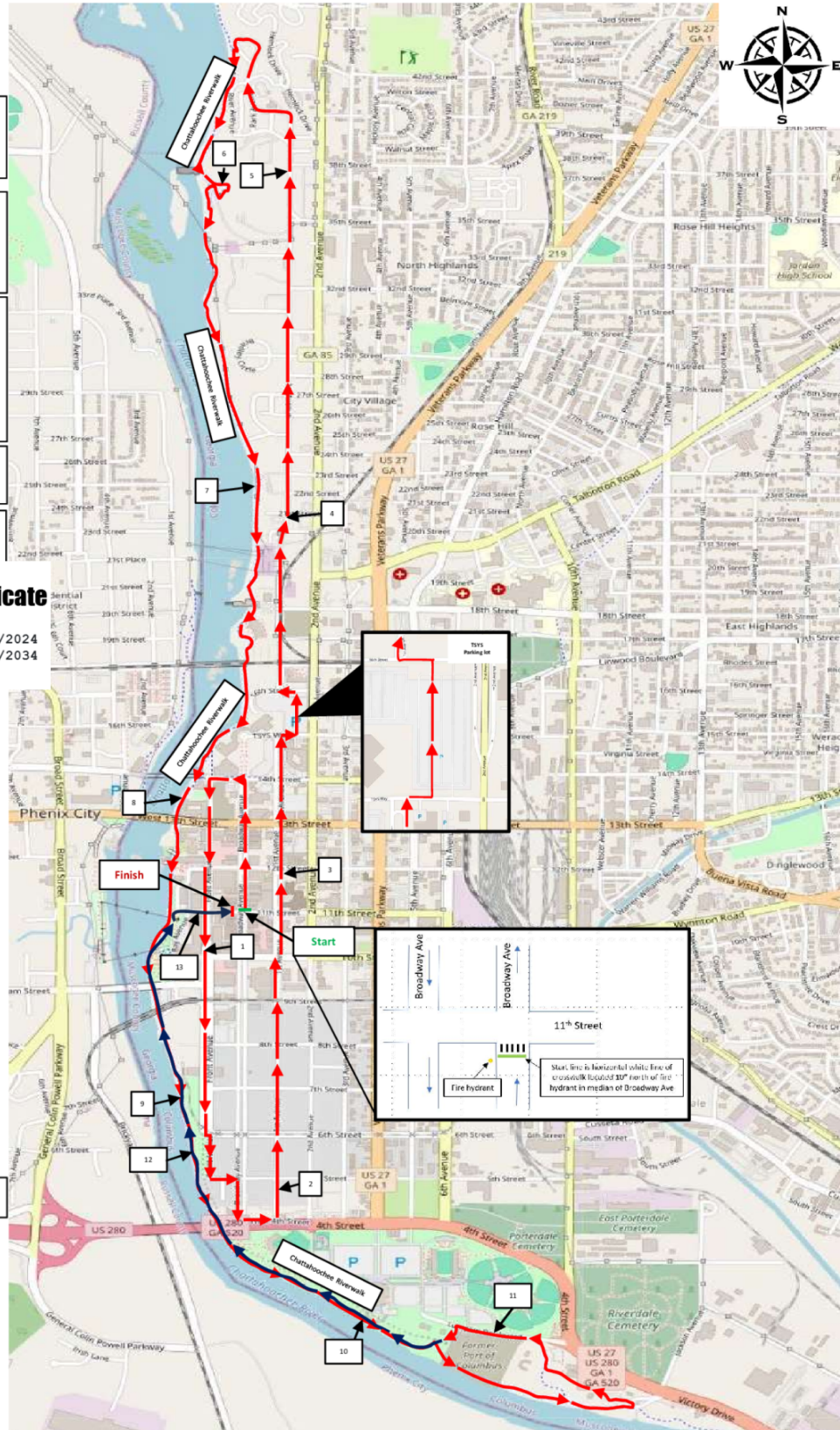


USATF Certificate
GA24076WC
Effective: 12/27/2024
Through: 12/31/2034

Map not to scale

Legend

- Start line
- Finish line
- Mile Markers
- Primary route
- Return route



Columbus Roadrunners Red Nose Half Marathon – 2025 – Course description

Start Line – On Broadway Ave south of the intersection of 11th St. White painted horizontal crosswalk stripe 10" north of fire hydrant in median of Broadway Ave.

Runners run north on Broadway with traffic to 14th street. Left on 14th street still with traffic to Front Ave. Left on Front Ave again with traffic.

Mile 1 – Concrete nail with "AJC" stamped washer located 5'4" south of street sign on northwest side of Front Ave and 10th Street intersection.
Left on 5th Street to Broadway. Right on Broadway with traffic to 4th street. Left on 4th street to 1st Ave. Turn left on 1st Ave.

Mile 2 – Concrete nail with "AJC" stamped washer located 1'4" south of power pole on west side of 1st Ave between 4th and 5th Streets.

Mile 3 – Concrete nail with "AJC" stamped washer located 8'9" south of Pedestrian Crossing sign on east side of Front Ave between 12th and 13th Streets.

Run north on 1st Ave with traffic to TSYS Way (15th street). Runners will run due north through TSYS parking lot. At the parking lot exit runners will turn left on to 16th street then right on to 1st Ave using the southbound lane (west of median). Continue north on 1st Ave. (Volunteers will be at both entrances to the parking lot to ensure runners stay on course)

Mile 4 – Concrete nail with "AJC" stamped washer located 10'8" south of fire hydrant on west side of 1st Ave just south of 21st Street.

Mile 5 – Concrete nail with "AJC" stamped washer located 9'7" north of steel ground access cover on west side of 1st Ave between 38th and 35th Streets.

Runners continue north on 1st Ave until it ends in to 40th street. Left on 40th street until it merges into Park Ave/Linden Point. Continue north against traffic along Linden Point. Right on to the Chattahoochee Riverwalk ramp. (Volunteers will be at this exit to ensure runners turn down the ramp to the Riverwalk). Runners will continue south down the Chattahoochee Riverwalk.

Mile 6 – Concrete nail with "AJC" stamped washer located 24'4" west of Lamp Post #8 at south end of Highlands Dam bridge

Mile 7 – Concrete nail with "AJC" stamped washer located directly adjacent to Lamp Post #99 on Chattahoochee Riverwalk.

Runners will veer left up the Mott Ramp from the Riverwalk toward the roundabout on the east side of the Pedestrian Bridge at 14th street. Directly south of the Pedestrian Bridge, runners will turn right down the ramp back onto the Chattahoochee Riverwalk heading south. (Volunteers will be here to ensure runners stay on course)

Mile 8 – Concrete nail with "AJC" stamped washer located 21'1" north of drainage cover on east side of Chattahoochee Riverwalk directly on the southwest side of Hotel Indigo patio wall.

Mile 9 – Concrete nail with "AJC" stamped washer located 24'3" north of Lamp Post #226 on Chattahoochee Riverwalk.

Mile 10 – Concrete nail with "AJC" stamped washer located 30'5" north of Lamp Post #277 on Chattahoochee Riverwalk.

Runners will turn right at the split in the Riverwalk toward the Wooden Bridge. Go across the Wooden Bridge toward Bulldog Bait and Tackle. Turn left into the parking lot of Bulldog Bait and Tackle. (Volunteers will be here to ensure runners stay on course) Exit the parking lot to the northwest and follow the paved trail back toward the National Civil War Naval Museum. Once through the parking lot of the Naval Museum, turn left on Lumpkin Blvd against traffic. (Traffic cones will block one lane of traffic on Lumpkin Blvd for runners) Continue west on Lumpkin Ave.

Mile 11 – Concrete nail with "AJC" stamped washer located 45'4" north of power pole on west side of Lumpkin Blvd adjacent to Valero LP field gate.

Runners continue west on Lumpkin Blvd to entrance back onto the Riverwalk. Turn left back on to Riverwalk heading back north. (Volunteers will be here to ensure runners stay on course)

Mile 12 – Concrete nail with "AJC" stamped washer located 26'2" north of Lamp Post #233 at the staircase leading up to cannons and gazebo on Front Ave.

Turn right onto ramp going up to Bay Ave by Kattie the Cow statue. (Volunteers will be here to ensure runners stay on course) Turn right on 11th street up hill to cross Front Ave.

Mile 13 – Concrete nail with "AJC" stamped washer located 18'8" west of 11th Street and Front Ave intersection.

Once across Front Ave, finish line will be just before 11th street and Broadway Ave intersection.

Finish (Mile 13.10) – Concrete nail with "AJC" stamped washer located 7'4" west of 11th Street and Broadway Ave intersection. Finish will be marked with Finish Line Truss system and timing mats on 11th street just west of 11th Street and Broadway Ave intersection.