



**Road Running Technical Council
USA Track & Field
Measurement Certificate**



Name of the course Heroes Run Distance 21.0975 km
Location (state) LA (city) Bossier City
Type of course: Road Race
Measuring Methods: Bicycle
Measured By Matthew Compton, 113 Elmcrest, Murphy, TX 75094 mwc@timeandmeasure.com 214-924-4645
Race Contact Chase Gilliam, 1600 W SW Loop 323, Tyler, TX 75701 chasegilliam@brookshires.com 903-705-2859
Date(s) when course measured: 08/22/2021
Number of measurements of entire course: 2 Course Configuration: Keyhole
Elevation (meters above sea level) Start 54.00 Finish 54.00 Lowest 46.00 Highest 61.00
Straight line distance between start and finish 0.0m Drop 0.00 m/km Separation 0.00 %
Type of surface: Paved 100 % Dirt 0 % Gravel 0 % Grass 0 % Track 0 %
Effective date of certification: August 25, 2021 Certification code: LA21001MWC

Note to Race Director: Use this Certification Code
in all public announcements relating to your race.

Be It Officially Noted That

Based on examination of data provided by the above named measurer, the course described above and in the map attached is hereby certified as reasonably accurate in measurement according to the standards adopted by the Road Running Technical Council. If any changes are made to the course, this certification becomes void, and the course must then be recertified.

Verification of Course --- In the event a National Open Record is set on the course, or at the discretion of USA Track & Field, a verification measurement may be required to be performed by a member of the Road Running Technical Council. If such a remeasurement shows the course to be short, then all pending records will be rejected and the course certification will be cancelled.

This certification expires on December 31 of the year: **2031**

AS NATIONALLY CERTIFIED BY:


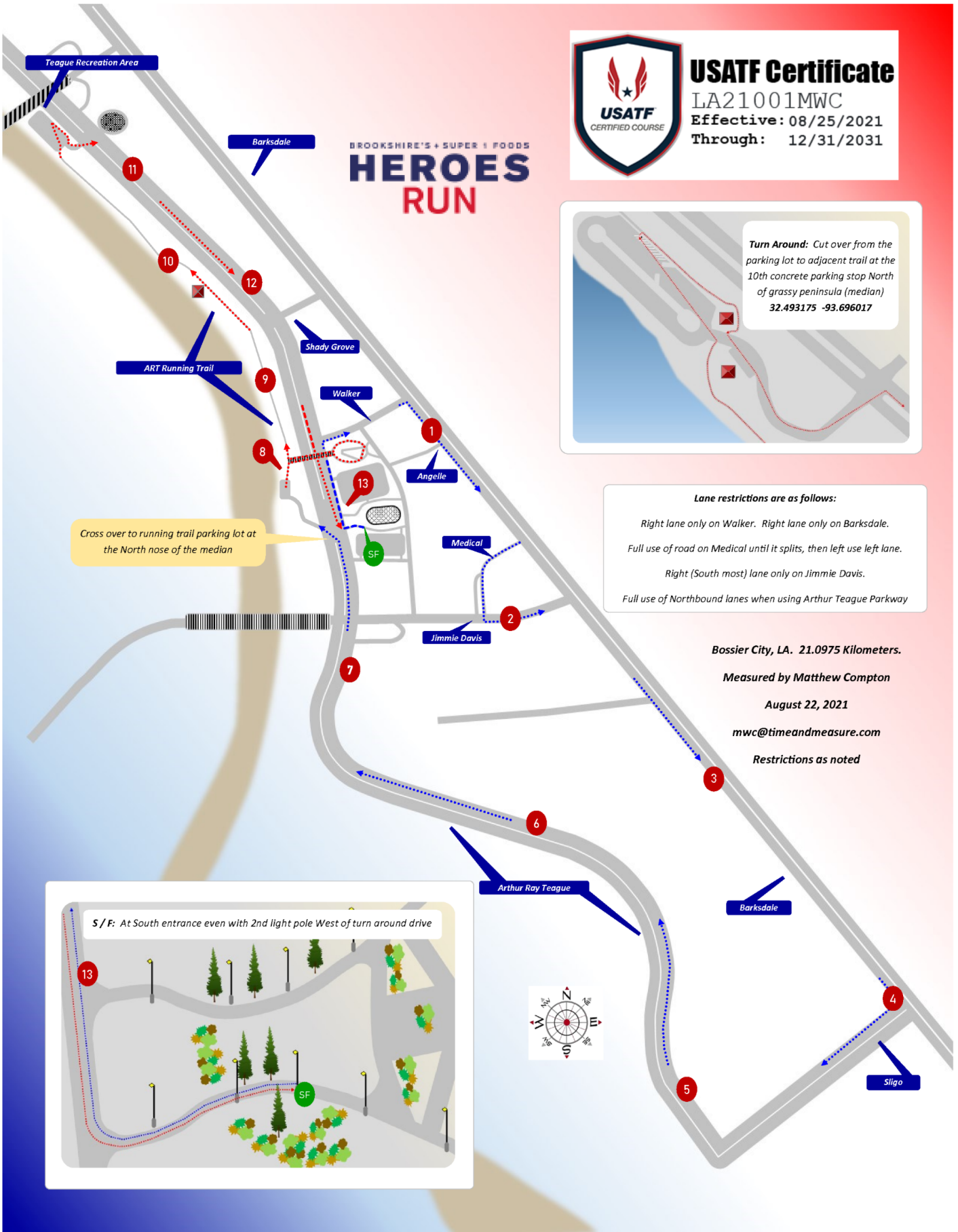
Date: August 25, 2021

Matthew Compton - USATF/RRTC Certifier - 113 Elmcrest, Murphy TX 75094
(214) 924-4645 - mwc@timeandmeasure.com



USATF Certificate
 LA21001MWC
 Effective: 08/25/2021
 Through: 12/31/2031

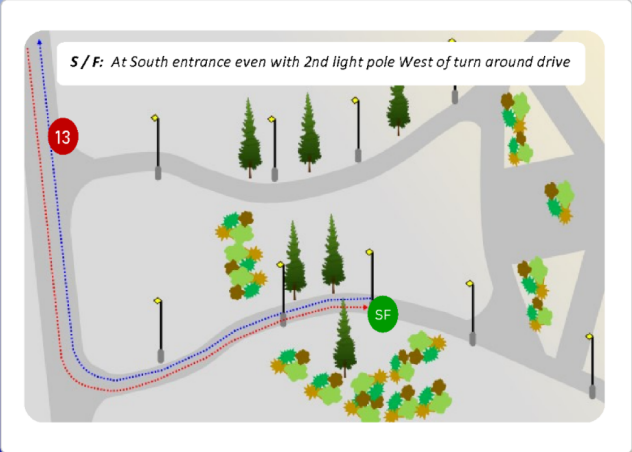
BROOKSHIRE'S + SUPER 1 FOODS
HEROES RUN



Cross over to running trail parking lot at the North nose of the median

Lane restrictions are as follows:
 Right lane only on Walker. Right lane only on Barksdale.
 Full use of road on Medical until it splits, then left use left lane.
 Right (South most) lane only on Jimmie Davis.
 Full use of Northbound lanes when using Arthur Teague Parkway

Bossier City, LA. 21.0975 Kilometers.
 Measured by Matthew Compton
 August 22, 2021
 mwc@timeandmeasure.com
 Restrictions as noted



Start / Finish: on the South drive entrance, even with the 2nd light pole from the turn around drive.

GPS: 32.464633 -93.675222

Mile 1: In the turn lane, 187 feet before Angelle Drive.

GPS: 32.469971 -93.669818

Mile 2: On Jimmie Davis, 35 feet past the entrance to Barksdale Baptist Church.

GPS: 32.458853 -93.665884

Mile 3: On Barksdale in the turn lane 430 feet after passing the entrance to the Karate School on the right.

GPS: 32.450694 -93.654836

5K: In the turn lane on Barksdale across from the Pizza Hut.

GPS: 32.449396 -93.653833

Mile 4: On Barksdale 50 feet back from the intersection of Barksdale and Sligo.

GPS: 32.438553 -93.645443

Mile 5: At the intersection of the unfinished farm road and Arthur Ray Teague.

GPS: 32.434816 -93.658411

Mile 6: On Arthur Ray Teague 80 feet past the entrance (on the other side of the road) to the Wildlife refuge.

GPS: 32.446763 -93.664156

10K: No suitable landmark.

GPS: 32.447688 -93.667674

Mile 7: No suitable landmark

GPS: 32.454262 -93.676778

Mile 8: 478 past picnic gazebo, and 250 feet before the pavement leading to the pedestrian bridge entrance.

GPS: 32.467766 -93.677737

Mile 9: On the running path. No suitable Landmark

GPS: 32.474935 -93.679586

15K: On running path. Approximately one tenth of a mile after passing byu Shady Grove Drive on the right.

GPS: 32.479144 -93.681641

Mile 10: On running path 155 feet after passing picnic Gazebo.

GPS: 32.486324 -93.689363

Mile 11: Even with the 4th light pole on the right after entering Arthur Ray Teague

GPS: 32.490170 -93.691713

Mile 12: Halfway between the 2nd and 3rd light pole North of Shady Grove

GPS: 32.478936 -93.680876

Mile 13: At the North radius edge of the North Entrance to the arena

GPS: 32.465007 -93.676500