



*Road Running Technical Council  
USA Track & Field*  
**Measurement Certificate**



Name of the course Towne Lake Half Marathon V3 Distance 21.0975 km  
Location (state) TX (city) McKinney  
Type of course: Road Race  
Measuring Methods: Bicycle  
Measured By Logan Burgess, 614 Stillmeadow Dr, Richardson, TX 75081, loganaburgess@gmail.com, 214-803-7800  
Race Contact Angela Casavant, angela@amptrunning.com - 972.987.9397  
Date(s) when course measured: 02/28/2026  
Number of measurements of entire course: 2 Course Configuration: Keyhole  
Elevation (meters above sea level) Start 167.00 Finish 167.00 Lowest 165.00 Highest 174.00  
Straight line distance between start and finish 0m Drop 0.00 m/km Separation 0.00 %  
Type of surface: Paved 100 % Dirt 0 % Gravel 0 % Grass 0 % Track 0 %  
Effective date of certification: March 1, 2026 Certification code: TX26016LAB

Note to Race Director: Use this Certification Code  
in all public announcements relating to your race.

## *Be It Officially Noted That*

Based on examination of data provided by the above named measurer, the course described above and in the map attached is hereby certified as reasonably accurate in measurement according to the standards adopted by the Road Running Technical Council. If any changes are made to the course, this certification becomes void, and the course must then be recertified.

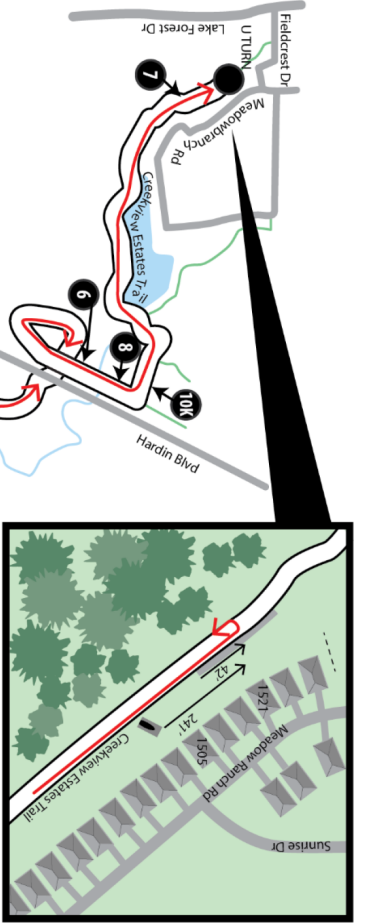
**Verification of Course ---** In the event a National Open Record is set on the course, or at the discretion of USA Track & Field, a verification measurement may be required to be performed by a member of the Road Running Technical Council. If such a remeasurement shows the course to be short, then all pending records will be rejected and the course certification will be cancelled.

***This certification expires on December 31 of the year:*** **2036**

**AS NATIONALLY CERTIFIED BY:**

Date: March 1, 2026

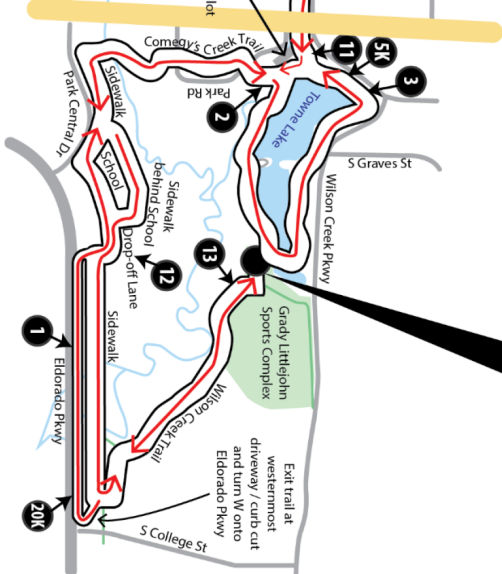
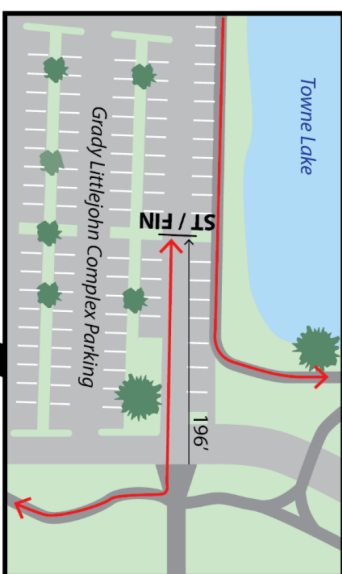
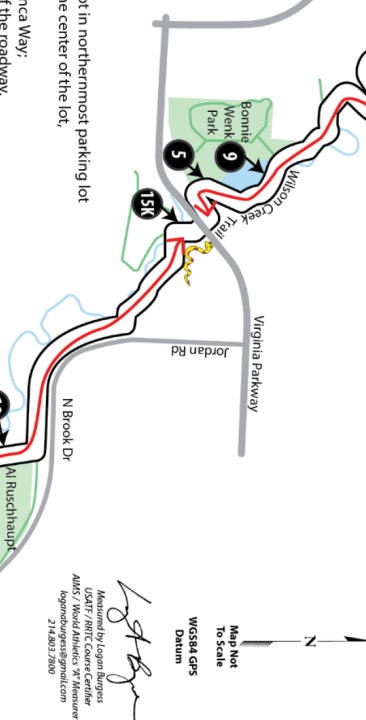
Logan Burgess - USATF/RRTC Certifier - 614 Stillmeadow Dr, Richardson TX 75081  
(214) 803-7800 - loganaburgess@gmail.com



**USATF Certificate**  
TX26016LAB  
Effective: 03/01/2026  
Through: 12/31/2036

Start 33.184418, -96.630912 Grady Littlejohn Complex Parking lot in northernmost parking lot row, along the expansion joint between grassy medians in the center of the lot, 196' west of the east parking lot curb.

- Mile 1 33.179518, -96.629552 Westbound Eldorado Pkwy at Barranca Way;
- Mile 2 22. east of utility pole #4029642 3746527 on the north side of the roadway;
- Mile 2 22 south of the north edge of the bridge;
- Mile 3 33.184856, -96.637874 Wilson Creek Trail on bridge structure between Park Rd and Towne Lake;
- Mile 3 33.186904, -96.637311 Wilson Creek Trail at the northwest corner of Towne Lake;
- Mile 4 26 south of the "McKinney Historic District - Town Lake Park" roadway sign;
- Mile 4 33.185513, -96.638041 Wilson Creek Trail, 2' north of the trail intersection immediately north of the west-side parking lot;
- Mile 4 33.189817, -96.649807 Wilson Creek Trail at the southwest corner of the Cricket Grounds; aligned even with the north end of the only bridge in the vicinity;
- Mile 5 33.197989, -96.659934 Wilson Creek Trail in Bonnie Wenk Park; at the 6th expansion joint south of the brown park ordinance sign (2015-06-057), east of the restroom facility;
- Mile 6 33.206161, -96.667544 Wilson Creek Trail along the Hardin Blvd Bridge; aligned with the 9th vertical concrete column from the south end of the bridge on the west side of the trail;
- Mile 7 33.208762, -96.666421 Wilson Creek Trail west of Hardin Blvd; 130' west of the trail directional sign (Lake Forest/Virginia Pkwy);
- Mile 7 33.210781, -96.676899 Wilson Creek Trail; aligned even with the west building edge of the residence at 1409 Meadow Ranch Rd;
- Mile 7 U Turn 33.211649, -96.677598 Wilson Creek Trail behind 1521 Meadow Ranch Rd; positioned 42' northwest of the south end of the rock retaining fence and 241' northwest of the center of the culvert south of 1505 Meadow Ranch Rd;
- Mile 8 33.207867, -96.666412 Wilson Creek Trail along the Hardin Blvd Bridge; aligned even with the 7th vertical concrete column from the north end of the bridge on the west side of the trail;
- Mile 9 33.199699, -96.660160 Wilson Creek Trail in Bonnie Wenk Park; at the northeast corner of the lake;
- Mile 9 25' southeast of the expansion joint at the trail intersection sign (Hardin Blvd/Dog Park/Al Ruschhaupt);
- Mile 10 33.197016, -96.658498 Wilson Creek Trail at the bridge immediately south of the Virginia Pkwy; 1 expansion joint south of the south end of bridge;
- Mile 10 13K 33.191588, -96.650503 Wilson Creek Trail near the playground west of the Cricket Grounds;
- Mile 11 15 expansion joints south of the pet waste station on the west side of the trail;
- Mile 11 33.185410, -96.638505 Wilson Creek Trail at the parking lot entrance between Central Expy and Towne Lake; aligned with the "Parking Lot Floods" sign post;
- Mile 12 33.179729, -96.631702 Malvern School Driveway east of the main building; positioned 15' east of the "ONE WAY" sign nearest to Eldorado Pkwy;
- Mile 12 20K 33.179509, -96.624408 Running Path on the north side of Eldorado Pkwy; 2' east of the steel expansion joint at the east end of the bridge over Wilson Creek;
- Mile 13 33.183465, -96.629885 Wilson Creek Trail; 134' southeast of the southernmost curb line of the parking lot.



This 21.0975KM course in McKinney, Texas was measured using the full width of trail and the Shortest Possible Route (SPR) except where noted by Logan A Burgess on February 28, 2026 - Map not to scale - No Restrictions

