



**Road Running Technical Council  
USA Track & Field**

# **Measurement Certificate**



Name of the course Wilmington Half Marathon 2024 Distance 21.0975 km  
 Location (state) NC (city) Wilmington  
 Type of course: Road Race  
 Measuring Methods: Bicycle  
 Measured By Brad Smythe, 7928 Brandyapple Drive, Raleigh, NC 27615, bdsmythe78@yahoo.com, 919-208-8616  
 Race Contact Tom Clifford, 513 Bayshore Dr, Wilmington, NC 28411, tom@iamwithoutlimits.com; 910-297-4973  
 Date(s) when course measured: 1/13/24  
 Number of measurements of entire course: 2 Course Configuration: Point to Point  
 Elevation (meters above sea level) Start 2.00 Finish 2.00 Lowest 0.00 Highest 15.00  
 Straight line distance between start and finish 15120m Drop 0.00 m/km Separation 71.70 %  
 Type of surface: Paved 95 % Dirt 0 % Gravel 5 % Grass 0 % Track 0 %  
 Effective date of certification: February 14, 2024 Certification code: NC24003BDS

Note to Race Director: Use this Certification Code in all public announcements relating to your race.

## ***Be It Officially Noted That***

Based on examination of data provided by the above named measurer, the course described above and in the map attached is hereby certified as reasonably accurate in measurement according to the standards adopted by the Road Running Technical Council. If any changes are made to the course, this certification becomes void, and the course must then be recertified.

**Verification of Course ---** In the event a National Open Record is set on the course, or at the discretion of USA Track & Field, a verification measurement may be required to be performed by a member of the Road Running Technical Council. If such a remeasurement shows the course to be short, then all pending records will be rejected and the course certification will be cancelled.

***This certification expires on December 31 of the year:*** **2034**

**AS NATIONALLY CERTIFIED BY:**

Date: February 14, 2024

Brad Smythe - USATF/RRTC Certifier - 7928 Brandyapple Drive, Raleigh NC 27615  
 (919) 208-8616 - bdsmythe78@yahoo.com

Wilmington Half Marathon 2024  
 Wilmington, NC

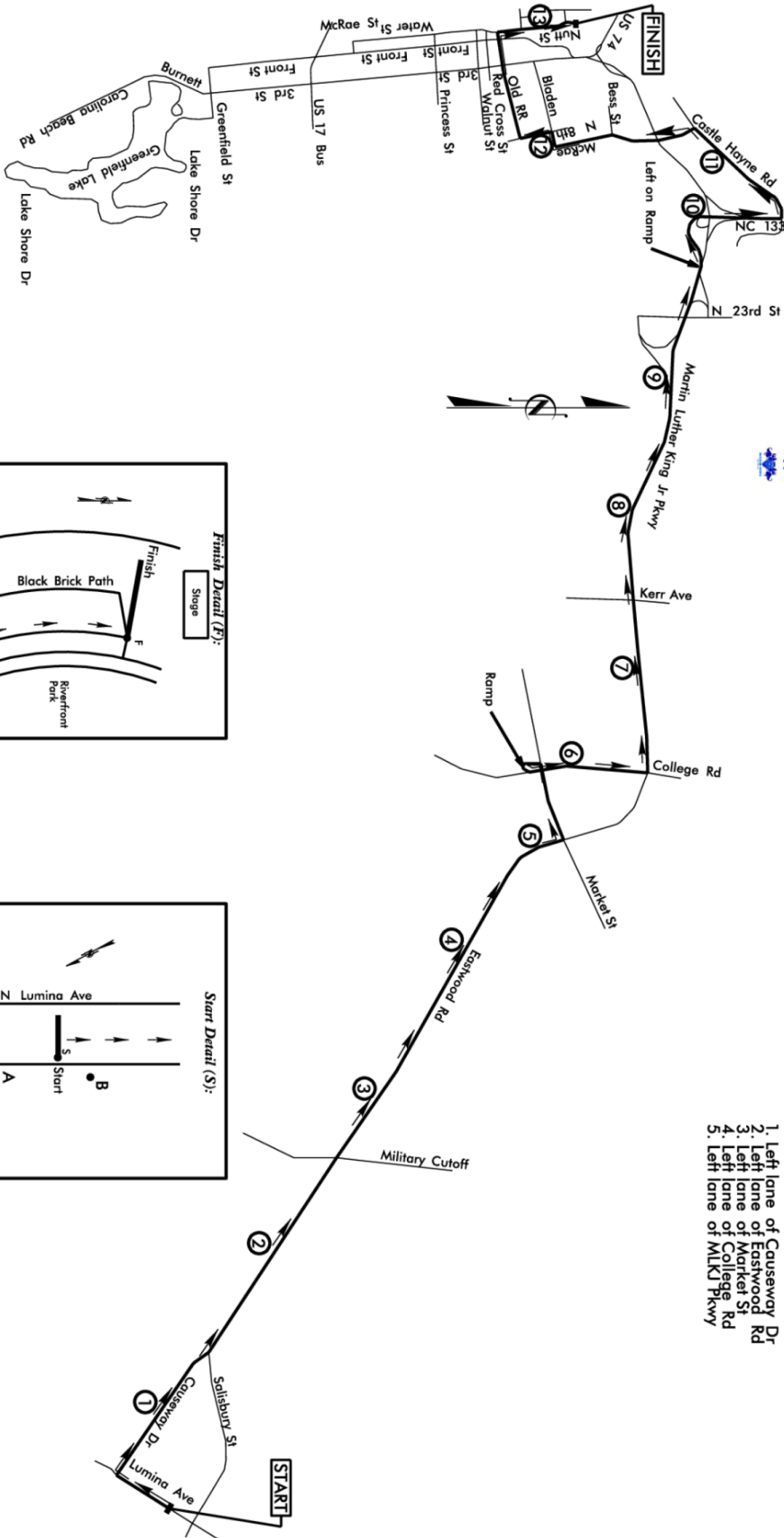
Measured:  
 by Brad Smythe  
 on Jan 13, 2024  
 bdsmythe78@yahoo.com



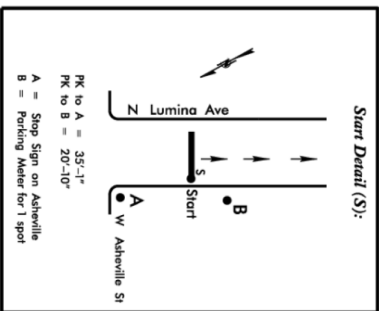
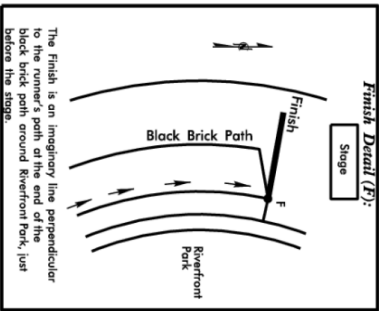
**USATF Certificate**  
 NC24003BDS  
 Effective: 02/14/2024  
 Through: 12/31/2034

This course was measured using the full width of the road and the Shortest Possible Route (SPR) unless otherwise noted.

- \*Course Restrictions: Runners Limited to:\*
1. Left lane of Causeway Dr
  2. Left lane of Eastwood Rd
  3. Left lane of Market St
  4. Left lane of College Rd
  5. Left lane of MLKJ Pkwy



Note:  
 Map not to scale  
 Not all streets are shown.  
 See page 2 for mile locations and turn by turn directions.



Wilmington Half Marathon 2024  
Wilmington, NC  
Measured:  
by Brad Smythe  
on Jan 13, 2024  
bdsmythe78@yahoo.com



This course was measured using the full width of the road and the Shortest Possible Route (SPR) unless otherwise noted.

Wilmington Half Marathon 2024 Course Directions

Start on N Lumina Ave running west	Right on Bladen St
Right on Causeway Dr (left lane)	Left on N 8th St
Straight to Eastwood Dr (left lane)	Right on Old Railroad Corridor
Left on Market (left lane)	Straight onto Greenway through CFCC
Left on Ramp to College	Right on Nutt St
Left on College (left lane)	Enter Riverfront Park
Left on Marlin Luther King Jr Parkway (left lane)	Slight left to follow brick path at Riverfront Park to finish before stage
Slight Left on ramp from NC 133	
Left on Castle Hayne Rd	
Left on McRae St	

Wilmington Half Marathon 2024 Split Locations (Miles are marked with YELLOW paint on the side of the road noted below.)

Start: On N Lumina Ave, just west of Asheville St, see detail.

Mile 1: On Causeway Dr, on Left, in line with south edge of Bob Sawyer Dr

Mile 2: On Eastwood Dr, on Left, 40' past Pavilion Pl street sign

Mile 3: On Eastwood Dr, on Left, 100' past Point Summeret

Mile 4: On Eastwood Dr, on Left, north side of intersection with Carolina Bay

Mile 5: On Eastwood Dr, on Left, in merge lane from Market, 50' past 45mph sign

Mile 6: On College, on Left, 45' before end guardrail on left after bridge

Mile 7: On MLKJ Pkwy, on Left, 80' past "To Raleigh" sign

Mile 8: On MLKJ Pkwy, on Left, middle of big curve past Kerr Ave

Mile 9: On MLKJ Pkwy, on Left, 70' into guardrail section before bridge

Mile 10: On NC 133 ramp connector, on Left, at beginning of conc. media before bridge

Mile 11: On Castle Hayne Rd, on Left, 50' before Smith Creek bridge

Mile 12: On N 8th St, on Left, at house #820

Mile 13: On Nutt St, on Left, on sidewalk at north side of intersection with Harnett

Finish: On brick path in front of stage at Riverfront Park, see detail.

Note:  
Not to scale  
Map all streets are shown.  
See page 1 for course map  
and restrictions not noted here.