



*Road Running Technical Council
USA Track & Field*
Measurement Certificate



Name of the course Maple Leaf Half Marathon 2025 Distance 21.0975 km
Location (state) VT (city) Manchester
Type of course: Road Race
Measuring Methods: Bicycle
Measured By David Durfee, 616 Vt Route 7A, Shaftsbury, VT 05262, davidkdurfee@gmail.com, 802-491-7832
Race Contact Amy Herrmann, info@manchestermpleleaf.com
Date(s) when course measured: (remeasurement of VT12010JK) 08/24/2025
Number of measurements of entire course: 1 Course Configuration: out and back
Elevation (meters above sea level) Start 233.78 Finish 234.70 Lowest 228.60 Highest 347.47
Straight line distance between start and finish 304.8m Drop -0.04 m/km Separation 1.44 %
Type of surface: Paved 85 % Dirt 15 % Gravel 0 % Grass 0 % Track 0 %
Effective date of certification: August 28, 2025 Certification code: VT25002JK

Note to Race Director: Use this Certification Code
in all public announcements relating to your race.

Be It Officially Noted That

Based on examination of data provided by the above named measurer, the course described above and in the map attached is hereby certified as reasonably accurate in measurement according to the standards adopted by the Road Running Technical Council. If any changes are made to the course, this certification becomes void, and the course must then be recertified.

Verification of Course --- In the event a National Open Record is set on the course, or at the discretion of USA Track & Field, a verification measurement may be required to be performed by a member of the Road Running Technical Council. If such a remeasurement shows the course to be short, then all pending records will be rejected and the course certification will be cancelled.

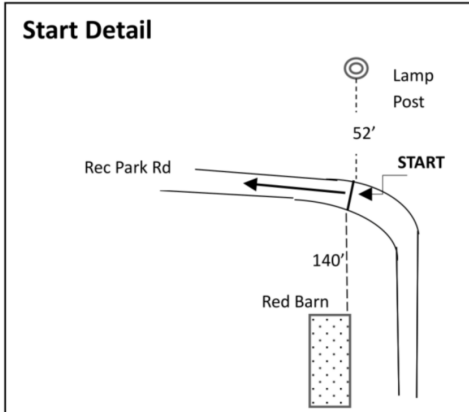
This certification expires on December 31 of the year: **2035**

AS NATIONALLY CERTIFIED BY:

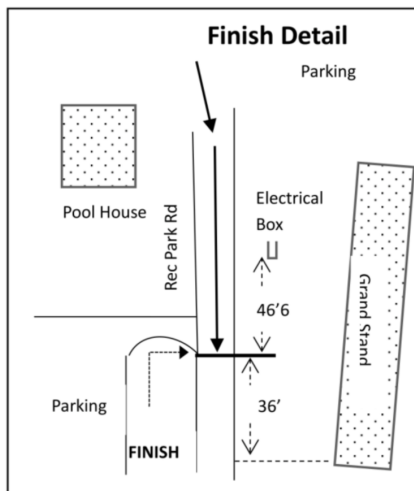
Date: September 5, 2025

Justin Kuo - USATF/RRTC Certifier - 39 Oakland Rd, Brookline MA 02445
(617) 487-4463 - jkuo+certifier@usatfne.org

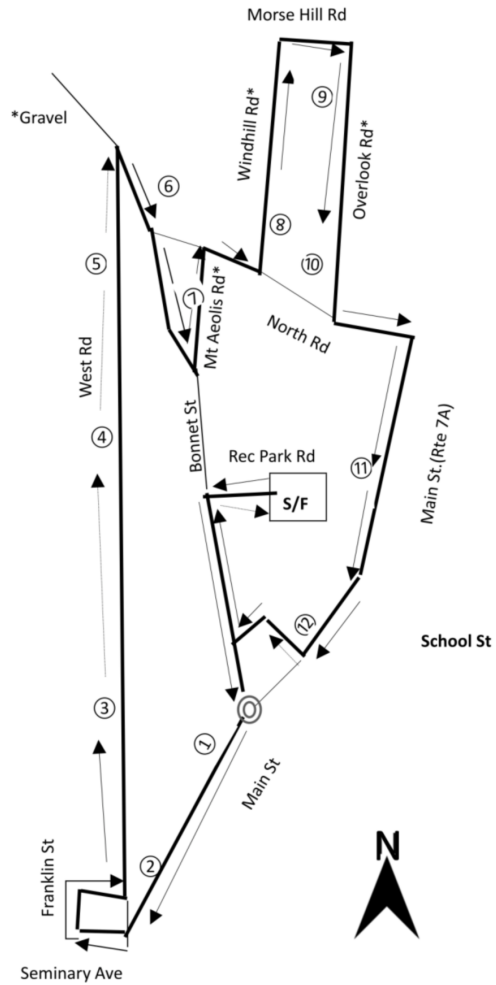
Maple Leaf Half Marathon 2025
 Manchester, VT
 Measured on Aug. 24, 2025 by David Durfee
 DavidKDurfee@gmail.com
 21.0975 km



Start marked by heavy yellow line with yellow spikes at both ends.
 South end 140' N of barn and north end 52' S of lamppost.



Finish marked by heavy yellow line with yellow spikes on both ends.
 East end 46' 6" south of electrical box and 36' N of the southern end of grandstand



This course was measured using the full width of the road and the Shortest Possible Route, except as noted below:

- runners are restricted to the southbound lane of Main Street between Bonnet Street and Seminary Ave.
- runners must stay on the left shoulder of Bonnet St. between West Road and Mt. Aeolis Road



Maple Leaf Half Marathon 2025

Manchester, VT

Measured on Aug. 24, 2025, by David Durfee

DavidKDurfee@gmail.com

Mile Marks

- 1: In front of GAP outlet, 10' north of TP 410 4x 26
- 2: In front of 3749 Main Street, 2' south of southern edge of driveway curb cut
- 3: Shortly north of Way's Lane, 51' 6" south of 30 MPH sign
- 4: 26' south of TP 46 4 60
- 5: 38' North of TP 41 19, just south of little bridge
- 6: At intersection with Cross Road, 37' south of Stop sign, 29' North of TP 4 98 79
- 7: 9'6" north of 175 Aeolis Rd mail box
- 8: 98' north of northern edge of 205 Windhill Road driveway
- 9: 12' south of TP 6 32 28 39
- 10: 125' south of TP 2-2 3 ½ 3
- 11: 13' north of Stop sign at Municipal Offices driveway
- 12: After turn onto School St., 19' East of 8" Water manhole cover
- 13: 34' N of 15 MPH sign