



Road Running Technical Council
USA Track & Field
Measurement Certificate



Name of the course Martinsville Half Marathon Distance 21.0975 km
Location (state) VA (city) Martinsville
Type of course: Road Race
Measuring Methods: Bicycle
Measured By Brad Smythe, 7928 Brandyapple Dr, Raleigh, NC 27615, bdsmythe78@yahoo.com, 919-208-8616
Race Contact Brad Kinkema, 3 Starling St, Martinsville, VA 24112, brad@martinsvilleymca.com, 276-632-6427
Date(s) when course measured: 03/13/2022, replaces VA11048RT
Number of measurements of entire course: 1 Course Configuration: Out and back sections
Elevation (meters above sea level) Start 315.00 Finish 315.00 Lowest 227.00 Highest 316.00
Straight line distance between start and finish 0m Drop 0.00 m/km Separation 0.00 %
Type of surface: Paved 100 % Dirt 0 % Gravel 0 % Grass 0 % Track 0 %
Effective date of certification: March 16, 2022 Certification code: VA22001BDS

Note to Race Director: Use this Certification Code
in all public announcements relating to your race.

Be It Officially Noted That

Based on examination of data provided by the above named measurer, the course described above and in the map attached is hereby certified as reasonably accurate in measurement according to the standards adopted by the Road Running Technical Council. If any changes are made to the course, this certification becomes void, and the course must then be recertified.

Verification of Course --- In the event a National Open Record is set on the course, or at the discretion of USA Track & Field, a verification measurement may be required to be performed by a member of the Road Running Technical Council. If such a remeasurement shows the course to be short, then all pending records will be rejected and the course certification will be cancelled.

This certification expires on December 31 of the year: **2032**

AS NATIONALLY CERTIFIED BY:

Date: March 16, 2022

Brad Smythe - USATF/RRTC Certifier - 7928 Brandyapple Drive, Raleigh NC 27615
(919) 208-8616 - bdsmythe78@yahoo.com

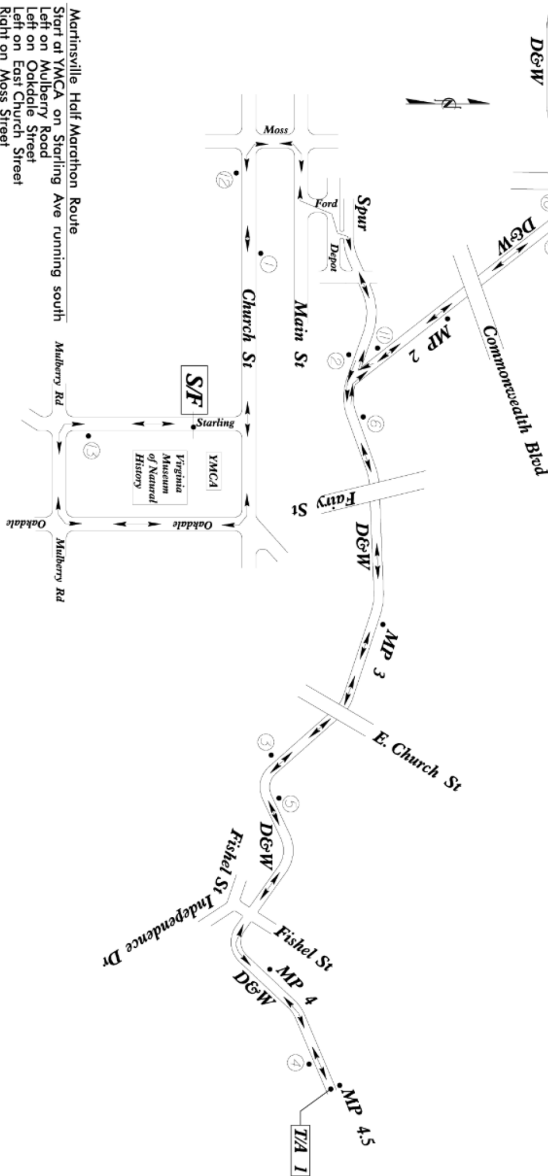
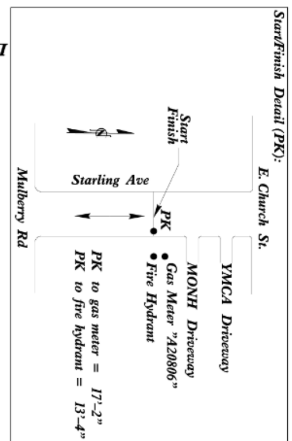
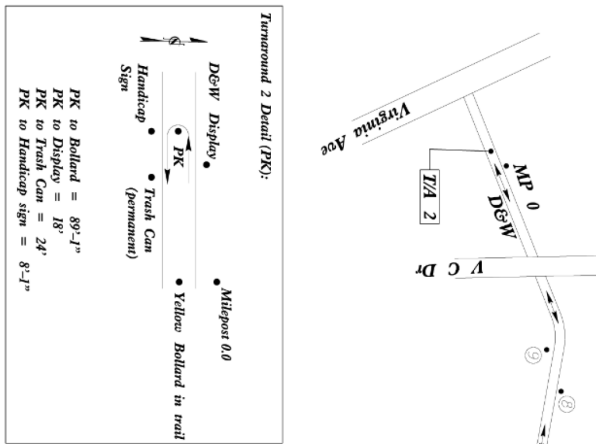
Martinsville Half Marathon
Martinsville, VA

Measured by Brod Smythe
bdsmythe78@yahoo.com
on March 13, 2022
(Replaces VA11048RT)



USATF Certificate
VA22001BDS
Effective: 03/16/2022
Through: 12/31/2032

This course was measured using the full width of the road and the Shortest Possible Route (SPR) unless otherwise noted.



Note:
Not all streets are shown
Runners have full use of all roads

Martinsville Half Marathon Route

- Start at YMCA on Starting Ave running south
- Left on Mulberry Road
- Left on Oakdale Street
- Left on East Church Street
- Right on East Main Street
- Right on East Church Street
- Right on Depot to Spur Trail
- Turnaround at Mulberry Creek trail end
- Turnaround at Virginia Avenue trail end
- Left on Ford Street
- Left on East Main Street
- Left on Moss Street
- Left on East Church Street
- Right on Oakdale Street
- Right on Mulberry Road
- Right on Starting Ave
- Finish on Starting at YMCA (See detail)

Martinsville Half Marathon
(Miles are marked with white points)

Start: On Starting Ave in front of Museum of Natural History.

- Mile 1: On Church Street in line with front door of #46 East Church Street.
- Mile 2: On Spur trail, 85'-10" before covered wooden bench at junction with D&W trail.
- Mile 3: On D&W, 102'-10" before milepost 3.5.
- Mile 4: On D&W, 58'-11" before paved stub out just before milepost 4.5.
- Turnaround 1: On D&W, in line with milepost 4.5.
- Mile 5: On D&W, 181' before milepost 3.5, 104'-4" post green bench.
- Mile 6: On D&W, 48'-10" before display "D&W Passage, Changing Mile 700"
- Mile 7: On D&W, 85' before green bench on right, 155' before milepost 1.5.
- Mile 8: On D&W, 135'-5" before milepost 0.5.
- Turnaround 2: On D&W, 89'-1" past yellow bollard near milepost 0.
- Mile 9: On D&W, 372' before milepost 0.5, 47'-5" post double wood fence (fence on both sides of trail).
- Mile 10: On D&W, 85'-2" past bridge over Liberty Street.
- Mile 11: On Church Street, 18' from northeast corner of Martinsville Post Office building and of east corner of driveway on Church Street.
- Mile 12: On Church Street, 347' before milepost 2.5.
- Mile 13: On Starting Ave, in line with front door of #112 Starting Ave. Finish: Same as Start.

