



*Road Running Technical Council
USA Track & Field*
Measurement Certificate



Name of the course USATF Race Walk Half Marathon National Championship Distance 21.0975 km
Location (state) FL (city) Gainesville
Type of course: Road Race
Measuring Methods: Bicycle
Measured By David Harriman, 7846 Taunton Road, Indianapolis, IN 46260, david.a.harriman@gmail.com, 317-679-1403
Race Contact Scott Peters, 4870 Celebration Pointe Avenue, Suite 110, Gainesville, Florida 3260
Date(s) when course measured: 02/21/2026
Number of measurements of entire course: 2 Course Configuration: Loop
Elevation (meters above sea level) Start 52.00 Finish 52.00 Lowest 52.00 Highest 53.00
Straight line distance between start and finish 97.5m Drop 0.00 m/km Separation 0.46 %
Type of surface: Paved 100 % Dirt 0 % Gravel 0 % Grass 0 % Track 0 %
Effective date of certification: February 2, 2026 Certification code: FL26001DAH

Note to Race Director: Use this Certification Code
in all public announcements relating to your race.

Be It Officially Noted That

Based on examination of data provided by the above named measurer, the course described above and in the map attached is hereby certified as reasonably accurate in measurement according to the standards adopted by the Road Running Technical Council. If any changes are made to the course, this certification becomes void, and the course must then be recertified.

Verification of Course --- In the event a National Open Record is set on the course, or at the discretion of USA Track & Field, a verification measurement may be required to be performed by a member of the Road Running Technical Council. If such a remeasurement shows the course to be short, then all pending records will be rejected and the course certification will be cancelled.

This certification expires on December 31 of the year: **2036**

AS NATIONALLY CERTIFIED BY:

Date: March 5, 2026

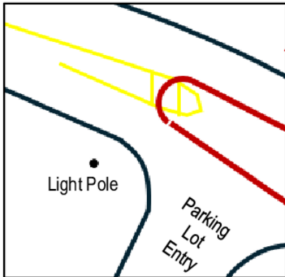
David Harriman - USATF/RRTC Certifier - 7846 Taunton Road, Indianapolis IN 46260
(317) 679-1403 - david.a.harriman@gmail.com

USATF Race Walk Half Marathon National Championship Gainesville, Florida

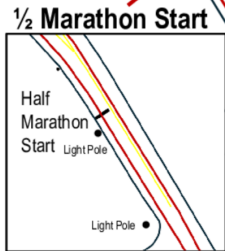
Lap 1 – 1.0975 km
Lap 2 to 21 – 1 km



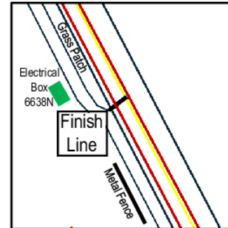
North Turnaround Detail



North turn around is 8.1 meters southwest of light pole in the midpoint of the yellow striped painted median. The light pole is located northwest of parking lot entrance. The center point of the turnaround is marked with a Mag nail at the apex of the painted median. The cones outer edges will be placed 3.7 meters from the Mag nail. The turnaround was measured at a 4-meter radius.



The Half Marathon Start 4.1 meters northwest of the second light pole northwest of the southmost parking lot entrance. The start line is marked with white paint and Mag nail.



The Finish line is located where the grass patch ends as the sidewalk veers into the curb 8 meters north of the metal fence that runs parallel with the walkway. The finish line is marked with white paint and Mag nail.

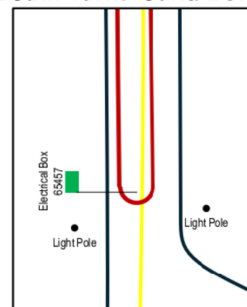


SW 43rd Rd.



Competitor are restricted to 30cm from the yellow panted line heading north. The center line will have the outer edge of cones on the right edge of the yellow painted line the full length of the course. Heading south, the competitors are restricted to 30cm from the cement paved curbing.

South Turnaround Detail



South turnaround center point is parallel with south edge of electrical box 65457, 4.25m north of light pole on west side of road. Additionally, the turnaround center point is 2.5m north of light pole on east side of road. The center point of the turnaround is marled with a Mag nail. The cones outer edges will be placed 2.7 meters from the Mag nail. The course was measured at a 3-meter radius.

Map is to scale

Measured by David Harriman
A-Level World Athletics Course Measurer
David.a.Harriman@gmail.com
317.679.1403
Measured 21-Feb-2026