



**Road Running Technical Council
USA Track & Field**

Measurement Certificate



Name of the course New River Half Marathon (2024) Distance 21.0975 km

Location (state) NC (city) Todd

Type of course: Road Race

Measuring Methods: Bicycle

Measured By Kenneth Sevensky, 2385 Big Flatts Church Rd, Fleetwood, NC 28626, info@blueridgerelay.com, 336-877-888

Race Contact Ken Sevensky, Fleetwood, NC 28626 info@newrivermarathon.com 336-877-8888

Date(s) when course measured: 03/01/2023, 03/04/2023

Number of measurements of entire course: 2 Course Configuration: Complex of different loops

Elevation (meters above sea level) Start 888.00 Finish 888.00 Lowest 885.00 Highest 985.00

Straight line distance between start and finish 0m Drop 0.00 m/km Separation 0.00 %

Type of surface: Paved 91 % Dirt 0 % Gravel 9 % Grass 0 % Track 0 %

Effective date of certification: February 15, 2024 Certification code: NC24008DF

Note to Race Director: Use this Certification Code in all public announcements relating to your race.

Be It Officially Noted That

Based on examination of data provided by the above named measurer, the course described above and in the map attached is hereby certified as reasonably accurate in measurement according to the standards adopted by the Road Running Technical Council. If any changes are made to the course, this certification becomes void, and the course must then be recertified.

Verification of Course --- In the event a National Open Record is set on the course, or at the discretion of USA Track & Field, a verification measurement may be required to be performed by a member of the Road Running Technical Council. If such a remeasurement shows the course to be short, then all pending records will be rejected and the course certification will be cancelled.

This certification expires on December 31 of the year: **2034**



AS NATIONALLY CERTIFIED BY:

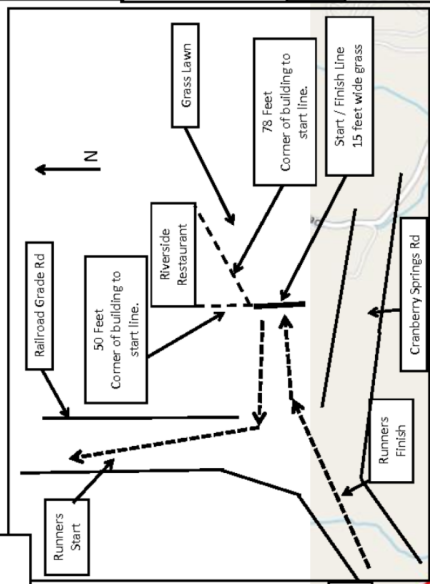
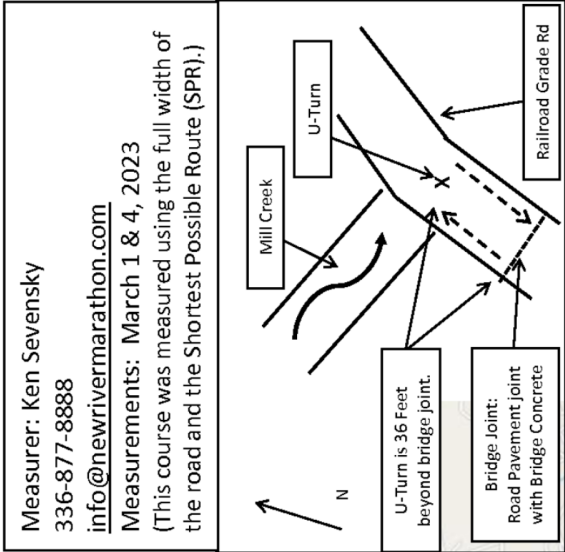
Date: March 2, 2024

Dick Forbis - USATF/RRTC Certifier - 117 W. Carr Street, Carrboro NC 27510
(919) 360-6006 - dick_forbis@unc.edu

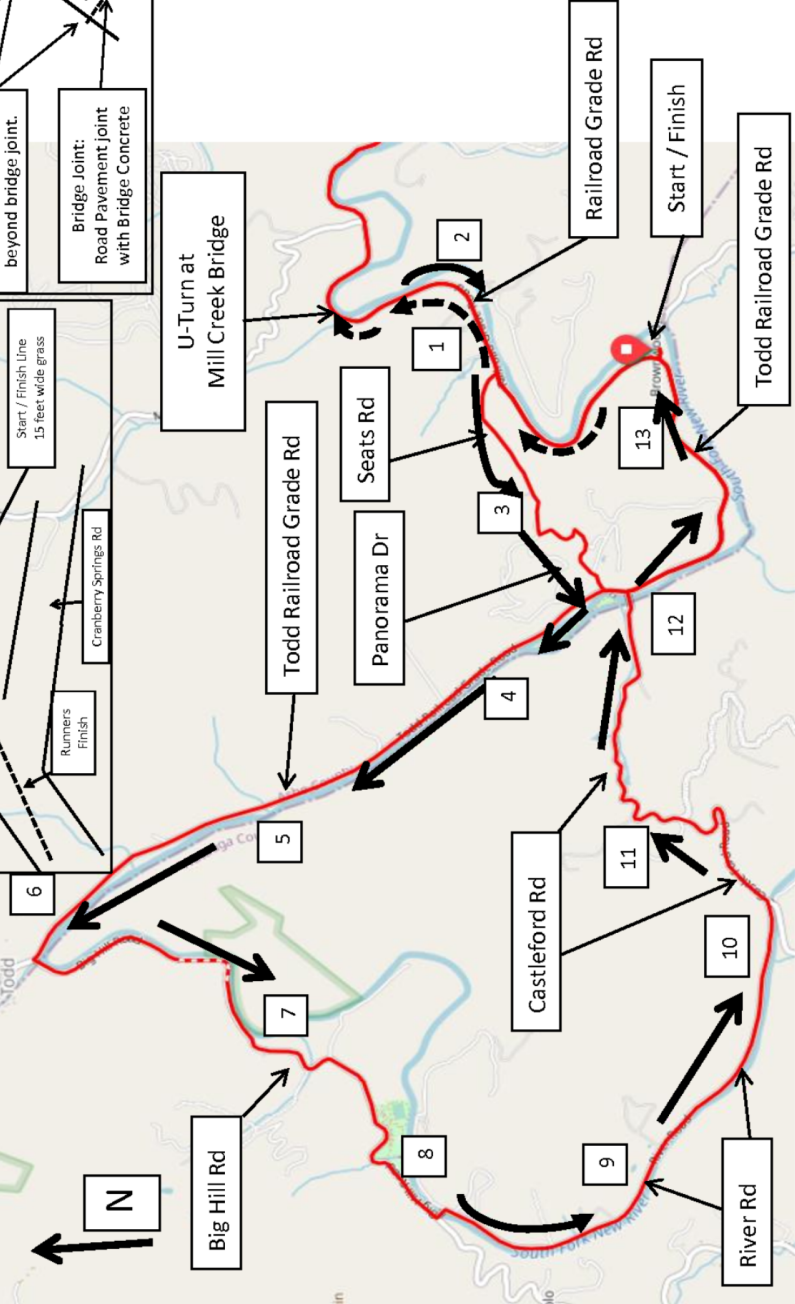
**New River Half Marathon (2024)
Todd, NC
21.0975 km**

Dashed Arrows
represent the initial 1.7 miles,
from the Start to the U-Turn at
Mill Creek Bridge.

Solid Arrows
represent the direction of the
course after the 1.7 mile U-Turn.



USATF Certificate
NC24008DF
Effective: 02/15/2024
Through: 12/31/2034



New River Half Marathon 2024
 Todd, NC

Mile	KM	Location
13.1	21.0975	Riverside Restaurant
13		Large gate on left to xmas tree field before Cranberry Springs Rd
12.4	20	150 feet after Brown Rd
12		on RR Grade Rd between Castleford Rd and driveway into Todd Island Park
11		50 ft before 1st drive on left (5361 Castleford rd) after Hardin Rd
10		Across river, creek entering river at High Country Expeditions land beginning
9.3	15	Low water bridge after cane mill, 1077 River Rd (near WP23 Todd FD)
9		2 driveways before Cane Mill Rd, 1326 River Rd
8		Below last house on right before River Rd, 3567 Big Hill Rd
7		Big Hill Rd veres right away from river, below 2nd house on right, TP 31 07 051
6.2	10	Between McGuire driveway (5471) and first house on right (5377), at shed along road
6		Railroad Grade Rd at Big Hill Rd intersection, TP 31 07 001
5		River Chase Rd, then field, then at first house, 2712 RR Grade Rd
4		After house with bear mailbox, swale next to river, TP 31 04 012
3.1	5	Left on Panorama Dr, just after Seats Rd
		After cluster of houses and barns on Seats Rd.
3		Road dips down and turns right, 3.0 is before xmas tree road to right
2		End of last xmas tree patch across river (running toward Todd)
1		Big maple after Browns rental brick house (6222 Railroad Grade Rd), across from TP 38-9 28