



*Road Running Technical Council
USA Track & Field*
Measurement Certificate



Name of the course Noyo Headlands Half Marathon 2021 Distance 21.0975 km
Location (state) CA (city) Fort Bragg
Type of course: Road Race
Measuring Methods: Bicycle
Measured By Randy Brown, 1158 Sierra Vista Way, Chico CA 95926 rjb2003@sbcglobal.net 530-966-1200
Race Contact Bethany Brewer, c/o MCH Foundation 775 River Dr, Fort Bragg CA 95437 bethany@mendicinosportsclub.co
Date(s) when course measured: 08/20/2021
Number of measurements of entire course: 2 Course Configuration: Several out/back sections
Elevation (meters above sea level) Start 24.99 Finish 24.99 Lowest 8.53 Highest 28.65
Straight line distance between start and finish 0.00m Drop 0.00 m/km Separation 0.00 %
Type of surface: Paved 100 % Dirt 0 % Gravel 0 % Grass 0 % Track 0 %
Effective date of certification: August 30, 2021 Certification code: CA21010TEB

Note to Race Director: Use this Certification Code
in all public announcements relating to your race.

Be It Officially Noted That

Based on examination of data provided by the above named measurer, the course described above and in the map attached is hereby certified as reasonably accurate in measurement according to the standards adopted by the Road Running Technical Council. If any changes are made to the course, this certification becomes void, and the course must then be recertified.

Verification of Course --- In the event a National Open Record is set on the course, or at the discretion of USA Track & Field, a verification measurement may be required to be performed by a member of the Road Running Technical Council. If such a remeasurement shows the course to be short, then all pending records will be rejected and the course certification will be cancelled.

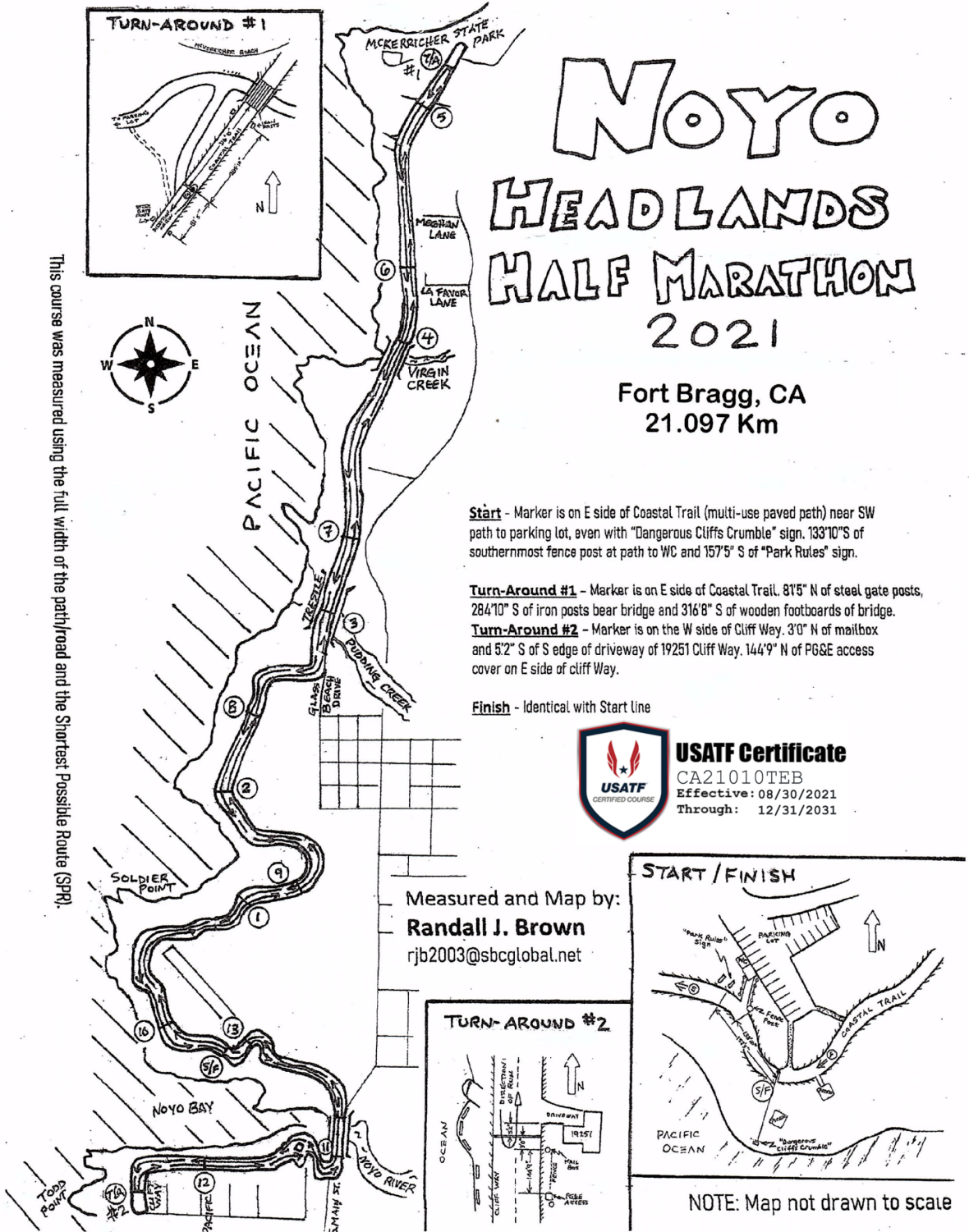
This certification expires on December 31 of the year: **2031**

AS NATIONALLY CERTIFIED BY:

Date: September 12, 2021

Todd E. Byers - USATF/RRTC Certifier - 16835 Algonquin St #325, Huntington Beach CA 92649
(562) 665-1485 - byers_todd2@hotmail.com

1360_map.png



NOYO HEADLANDS HALF MARATHON 2021

Fort Bragg, CA
21.097 Km

Start - Marker is on E side of Coastal Trail (multi-use paved path) near SW path to parking lot, even with "Dangerous Cliffs Crumble" sign. 133'10" S of southernmost fence post at path to WC and 157'5" S of "Park Rules" sign.

Turn-Around #1 - Marker is on E side of Coastal Trail. 81'5" N of steel gate posts, 284'10" S of iron posts bear bridge and 316'8" S of wooden footboards of bridge.

Turn-Around #2 - Marker is on the W side of Cliff Way. 3'0" N of mailbox and 5'2" S of S edge of driveway of 19251 Cliff Way. 144'9" N of PG&E access cover on E side of cliff Way.

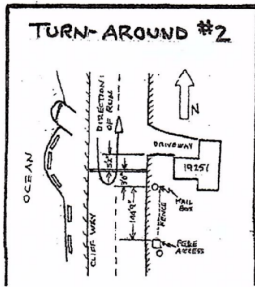
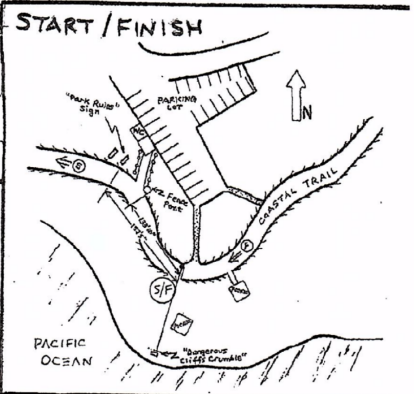
Finish - Identical with Start line



USATF Certificate

CA21010TEB
Effective: 08/30/2021
Through: 12/31/2031

Measured and Map by:
Randall J. Brown
rjb2003@sbcglobal.net



NOTE: Map not drawn to scale

1360_supporting.png

Noyo Headlands
Half Marathon 2021

Start - Mark is on E side of Coastal Trail (multi-use paved path) near SW path to parking lot, even with "Dangerous Cliffs Crumble" sign. 133'10" S of southernmost fence post at path to WC and 157'5" S of "Park Rules" sign.

Mile 1 - Mark is on W side of Coastal Trail in front of gate of "Off Limits" lot. 4'0" N of N edge of storm drain across the path.

Mile 2 - Mark is on W side of Coastal Trail. 302'0" S of "Dynamite Shack" sign and 80'2" S of "Dangerous Cliffs Crumble" sign.

Mile 3 - Mark is on W side of Pudding Creek Trestle. 147'0" N of N edge of iron toe plate located at the S end of the trestle.

Mile 4 - Mark is on W side of Coastal Trail, even with "No dogs/horses" sign. 56'11" N of row of large concrete blocks just N of Virgin Creek Bridge.

Mile 5 - Mark is on E side of Coastal Trail. 79'0" S of dirt hiking trail that crosses the paved coastal trail.

Turn-Around #1 - Mark is on E side of Coastal Trail. 87'5" N of steel gate posts, 284'10" S of iron posts bear bridge and 316'8" S of wooden footboards of bridge.

Mile 6 - Mark is on E side of Coastal Trail. 25'8" S of fence line between 3348 & 3350 La Favor Lane.

Mile 7 - Mark is on W side of Coastal Trail, even with S face of the Ocean View Lodge.

Mile 8 - Mark is on E side of Coastal Trail. 10'0" N of northernmost "Protect Rare Plants" sign.

Mile 9 - Mark is on N side of Coastal Trail. 38'6" E of E edge of storm drain.

Mile 10 - Mark is on E side of Coastal Trail. 184'2" S of "Mendocino Indian Reservation" sign.

Mile 11 - Mark is beside sidewalk on asphalt on W side of South Main St at the S end of Noyo River Bridge. 2'0" S of S rail of stairs down to Cliff House Restaurant parking lot.

Turn-Around #2 - Mark is on the W side of Cliff Way. 3'0" N of mailbox and 5'2" S of S edge of driveway of 19251 Cliff Way. 144'9" N of PG&E access cover on E side of cliff Way.

Mile 12 - Mark is on N side of Coastal Trail, directly across from a bench & 83'10" E of garbage can/yellow bollard found at the N end of Pacific Dr.

Mile 13 - Mark is on S side of Coastal Trail. 120'0" (on pavement) to line intersecting trail at 90° from yellow bollard near parking lot entrance road.

Finish - Identical with Start line