



**Road Running Technical Council
USA Track & Field
Measurement Certificate**



Name of the course Ogden Half Marathon Distance 21.0975 km
Location (state) UT (city) Ogden
Type of course: Road Race
Measuring Methods: Bicycle
Measured By Lane Brooks, 374 S 671 W, Pleasant Grove, UT 84062 Lane@Brooksee.com (801) 369-7320
Race Contact Eric Bauman, 2440 Washington Blvd, Ogden, UT 84401 eric@goalfoundation.com (801) 399-1773
Date(s) when course measured: 03/23/2022
Number of measurements of entire course: 2 Course Configuration: Point-to-point
Elevation (meters above sea level) Start 1,508.00 Finish 1,313.00 Lowest 1,311.00 Highest 1,519.00
Straight line distance between start and finish 15739m Drop 9.24 m/km Separation 74.60 %
Type of surface: Paved 100 % Dirt 0 % Gravel 0 % Grass 0 % Track 0 %
Effective date of certification: May 1, 2022 Certification code: UT22002TJD

Note to Race Director: Use this Certification Code
in all public announcements relating to your race.

Be It Officially Noted That

Based on examination of data provided by the above named measurer, the course described above and in the map attached is hereby certified as reasonably accurate in measurement according to the standards adopted by the Road Running Technical Council. If any changes are made to the course, this certification becomes void, and the course must then be recertified.

Verification of Course --- In the event a National Open Record is set on the course, or at the discretion of USA Track & Field, a verification measurement may be required to be performed by a member of the Road Running Technical Council. If such a remeasurement shows the course to be short, then all pending records will be rejected and the course certification will be cancelled.

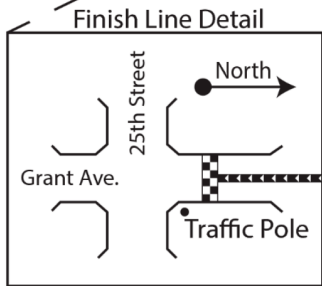
This certification expires on December 31 of the year: **2032**

AS NATIONALLY CERTIFIED BY:

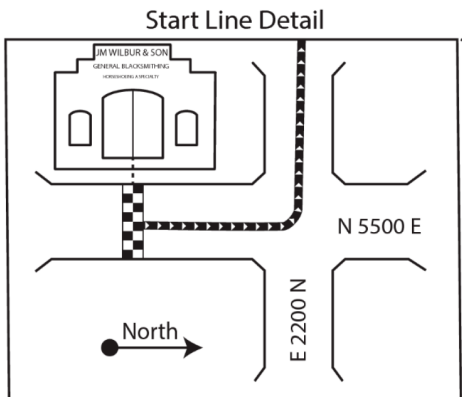
Date: May 3, 2022

Trevor Darmstetter - USATF/RRTC Certifier - 803 N Bristol St, Wichita KS 67206
(316) 833-6050 - trevor@timerguys.com

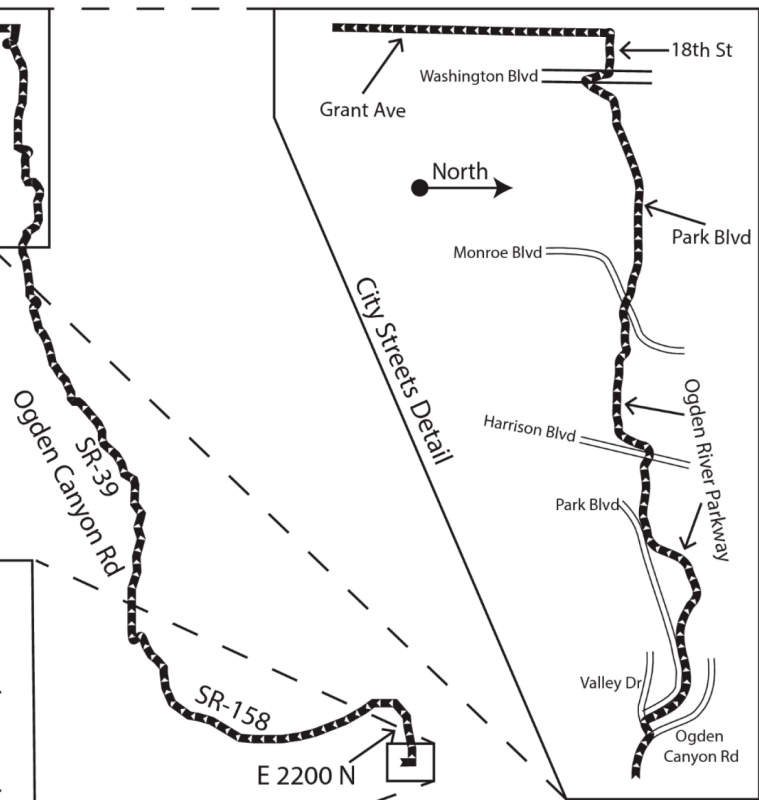
Ogden Half Marathon
21.0975 km
Ogden, UT



Finish is 3' North of the traffic pole on Grant Ave. on the North side of Grant and 25th



Start is directly in line with the center line of the double doors at the "JM WILBUR & SON GENERAL BLACKSMITHING" Building at 2145 N 5500 E, Eden



USATF Certificate
UT22002TJD
Effective: 05/01/2022
Through: 12/31/2032

Restricted to Right of Center Line: N 5500 E, E 2200 N, SR -39 (Ogden Canyon Rd), and Valley Dr.
No Restrictions: SR-158, Ogden River Parkway (Bike Trail), Washington Blvd, 18th St, and Grant Ave

Start: Inline with center line of double doors on "JM Wilbur & Son General Blacksmithing" building

Mile 1: Inline with end of guardrail on W side of HWY 158

Mile 2: 335' 4" N of The Reserve at Crimson Ridge sign

Mile 3: 214' 0" N of "Cache National Forest Trail Head Pineview" sign

Mile 4: 25' 3" N of "Fallen Rock" sign by 128 UT-158 house

Mile 5: 54'10" W of W edge of gate to driveway of 866 Ogden Canyon Rd

Mile 6: 10'5" W of power pole in front of 620 Ogden Canyon Rd

Mile 7: 34'9" E of power pole 182002

Mile 8: 4' E of power pole 244412

Mile 9: 25'5" E of power pole on stone retaining wall

Mile 10: 12'5" E of brown benches

Mile 11: 115' 6" E of path going S to parking lot of botanical gardens

Mile 12: 2" S of 18th and Washington St Sign on Washington St

Mile 13: 113' 5" S of traffic light on S side of 24th and Grant

Finish: 3' North of traffic light on north side of Grant and 25th

Course Measured by Lane Brooks and Seth Hansen
3/23/2022

