



*Road Running Technical Council  
USA Track & Field*  
**Measurement Certificate**



Name of the course Pittsburgh 10 Miler-2025 Distance 10 mi  
Location (state) PA (city) Pittsburgh  
Type of course: Road Race  
Measuring Methods: Bicycle  
Measured By Nick Hubal, 2029 Reis Run Road , Pittsburgh , PA 15237, nickhubal@gmail.com, 412-326-7537  
Race Contact Gary Brown, 810 River Road, Pittsburgh PA 412.680.9847  
Date(s) when course measured: 10/31/2025  
Number of measurements of entire course: 2 Course Configuration: Incomplete Loop  
Elevation (meters above sea level) Start 224.60 Finish 223.60 Lowest 216.10 Highest 236.20  
Straight line distance between start and finish 1288m Drop 0.08 m/km Separation 8.00 %  
Type of surface: Paved 100 % Dirt 0 % Gravel 0 % Grass 0 % Track 0 %  
Effective date of certification: October 31, 2025 Certification code: PA25025NP

Note to Race Director: Use this Certification Code  
in all public announcements relating to your race.

## *Be It Officially Noted That*

Based on examination of data provided by the above named measurer, the course described above and in the map attached is hereby certified as reasonably accurate in measurement according to the standards adopted by the Road Running Technical Council. If any changes are made to the course, this certification becomes void, and the course must then be recertified.

**Verification of Course ---** In the event a National Open Record is set on the course, or at the discretion of USA Track & Field, a verification measurement may be required to be performed by a member of the Road Running Technical Council. If such a remeasurement shows the course to be short, then all pending records will be rejected and the course certification will be cancelled.

***This certification expires on December 31 of the year:*** **2035**

**AS NATIONALLY CERTIFIED BY:**

Date: November 1, 2025

Nathan Porch - USATF/RRTC Certifier - 2605 LATONA RD, Baltimore MD 21214  
(856) 803-7678 - nathan@getsetgoconsulting.com

# PITTSBURGH 10 MILLER - 2025 PITTSBURGH, PENNSYLVANIA

**RACE CONTACT**  
 Brian Schmidt  
 810 River Ave, Suite 120  
 Pittsburgh, PA 15212  
 412-586-7785  
 brian.schmidt@p3r.org

**MEASURED BY:**  
 Nick Hubal & Melissa Cade  
 810 River Ave, Suite 120  
 Pittsburgh, PA 15212  
 412-586-7785  
 nick.hubal@p3r.org



**ELEVATIONS**  
 Start - 224.6 m  
 Finish - 223.6 m  
 Highest - 236.2 m  
 Lowest - 216.1 m

**MEASUREMENT DATES:**  
 -August 26, 2018 (Mile 4 to Finish)  
 -October 31, 2025 (Start to Mile 4)  
**CALIBRATION COURSE: PA24001 JHP**  
 River Ave. Calibration Course - 1000 m

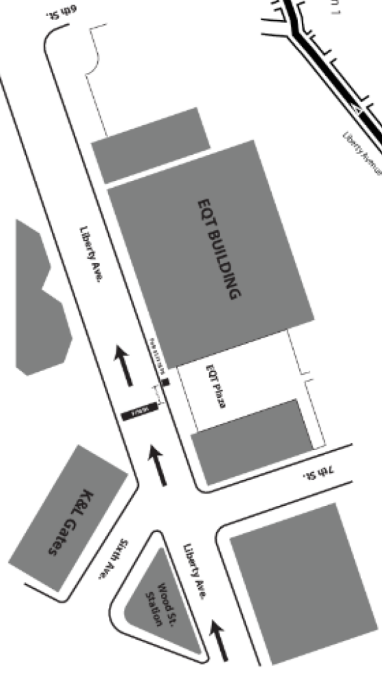
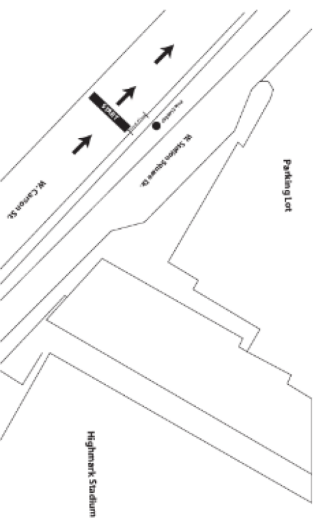
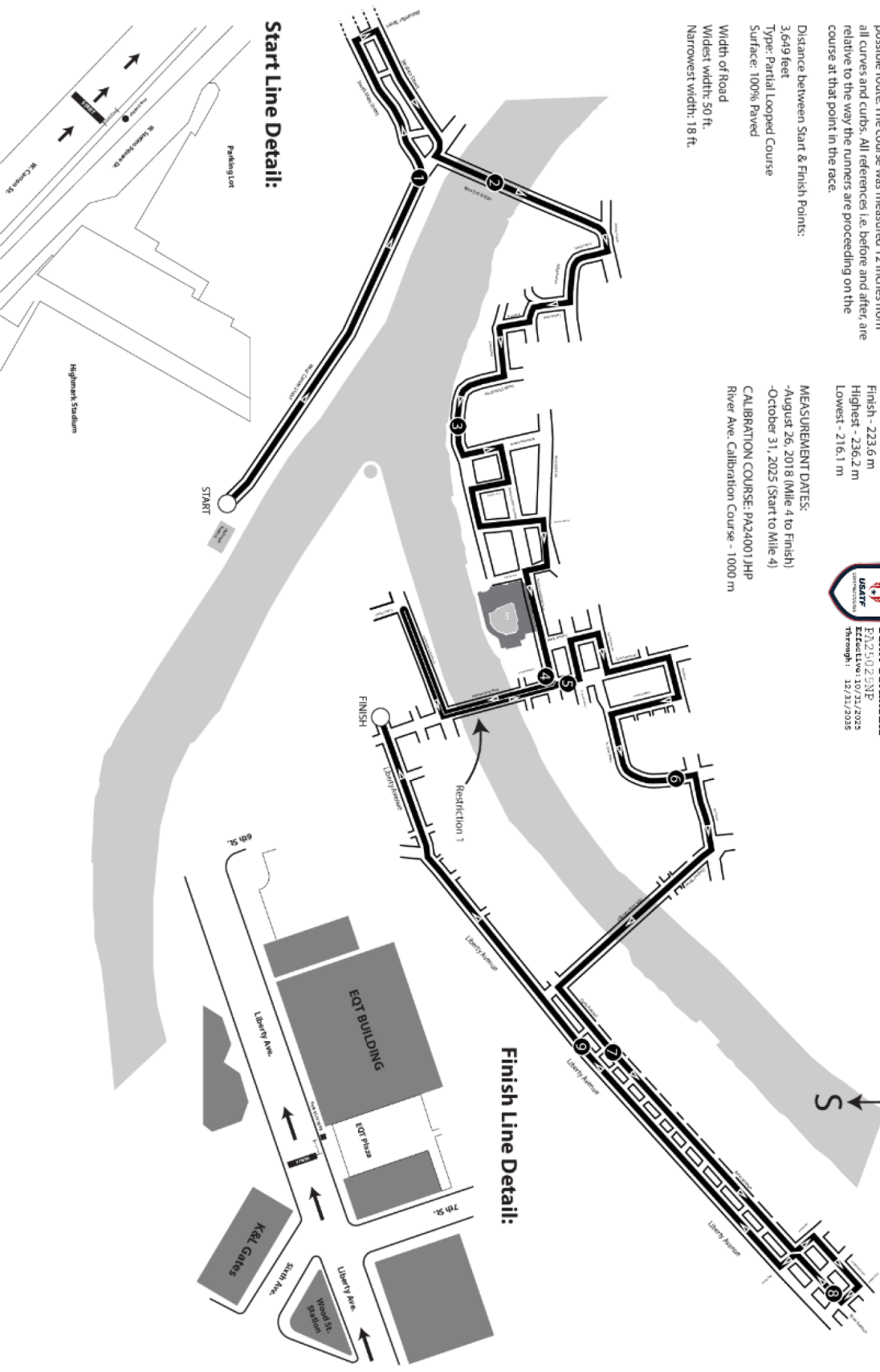
**COURSE LAYOUT**  
 Runners may run on either side of road using the shortest possible route. The course was measured 12 inches from all curves and curbs. All references i.e. before and after, are relative to the way the runners are proceeding on the course at that point in the race.

**Distance between Start & Finish Points:**  
 3,649 feet

**Type:** Partial Looped Course

**Surface:** 100% Paved

**Width of Road**  
 Widest width: 50 ft.  
 Narrowest width: 18 ft.



## Turn-by-Turn

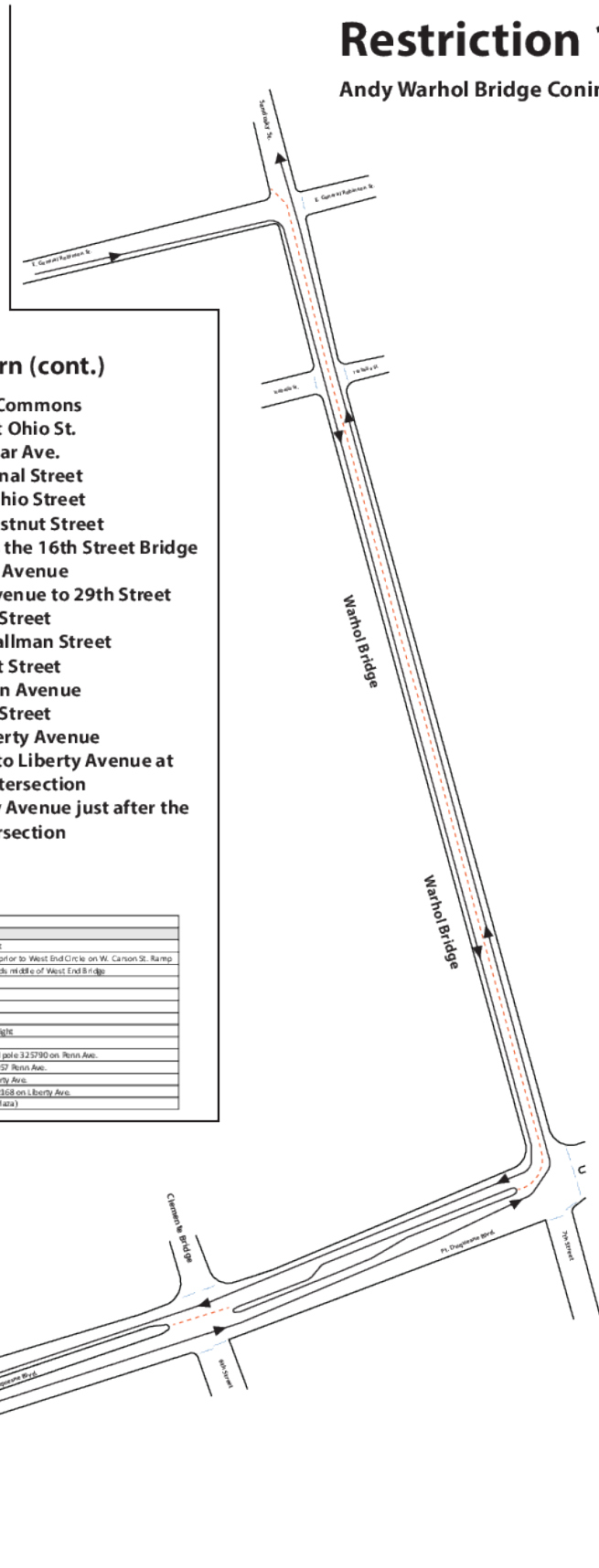
- START:** West Carson Street near Highmark Stadium  
 Proceed west on West Carson Street towards West  
 End Left onto S. Main Street  
 Right onto Alexander Street  
 Right onto Steuben Street  
 Follow Steuben Street to West End Bridge  
 Proceed across West End Bridge  
 Slight right onto Western Ave.  
 Right onto Fulton St.  
 Continue onto Ridge Ave.  
 Right onto Fontella St.  
 Right onto Sproat Way  
 Left onto Casino Dr.  
 Right onto North Shore Dr.  
 Left onto Art Rooney  
 Right onto W. General Robinson St.  
 Right onto Chuck Noll Way  
 Left onto N. Shore Dr.  
 Left onto Tony Dorsett St.  
 Right onto Reedsdale St.  
 Right onto Mazeroski Way  
 Left onto West General Robinson  
 Right onto Sandusky St.  
 Proceed over the Andy Warhol Bridge  
 Right onto Ft. Duquesne Blvd. (river side)  
 Left onto Stanwix St.  
 Left onto Ft. Duquesne Blvd. (city side)  
 Left onto 7th St.  
 Proceed over the Andy Warhol Bridge  
 Proceed onto Sandusky St.  
 Left onto E Lacock St.  
 Right onto Federal St.  
 Right onto South Commons

## Turn-by-Turn (cont.)

- Left onto East Commons  
 Right onto East Ohio St.  
 Right onto Cedar Ave.  
 Left onto N. Canal Street  
 Right onto E. Ohio Street  
 Right onto Chestnut Street  
 Proceed across the 16th Street Bridge  
 Left onto Penn Avenue  
 Follow Penn Avenue to 29th Street  
 Left onto 29th Street  
 Right onto Smallman Street  
 Right onto 31st Street  
 Right onto Penn Avenue  
 Left onto 29th Street  
 Right onto Liberty Avenue  
 Slight right onto Liberty Avenue at  
 Grant Street Intersection  
**FINISH:** Liberty Avenue just after the  
 7th Street intersection

## Restriction 1:

Andy Warhol Bridge Coning



## Mile Marker Locations

*All marking locations are from the vantage point of the runner*

Mile	Street(s)	Location
Start	West Carson Street next to Highmark Stadium	24' 5" before center of transformer light pole S10007 on right
1	West Carson Street	22'9" 10" after center of light pole on left 3' 1.85 with 837 sign prior to West End Circle on W. Carson St. Ramp
2	West End Bridge	22' 10" after second light post on left a four stone pillar towards middle of West End Bridge
3	N. Shore Dr. between Casino Dr. & Art Rooney Ave.	31' 0" after center of pole 42083 on left
3K	Art Rooney Ave. between N. Shore Dr. & W. General Robinson St.	6' 30" before center of pole 483377 on left
4	Intersection of E. General Robinson St. & Sandusky St.	4' before traffic light on right
5	Sandusky St. Between E. General Robinson & E. Lacock	2' 4" after pole S10802 on right
6	N. Canal St. between Stockton Ave. & E. Ohio St.	110' 7" before storm drain on left; 36' 7" before guardrail on right
30K	Intersection of E. Ohio St. & Chestnut St.	3' 7" before drainage alarm on right on E. Ohio St.
7	Penn Ave. between 20th St. & 30th St.	33' 7" before intersection of Penn & 20th; 24' 7" before wood pole 325790 on Penn Ave.
8	Penn Ave. between 30th St. & 31st St.	12' 7" before pole 34852 on right; 28' 7" before corner of 3057 Penn Ave.
9	Liberty Ave. between 17th St. & 20th St.	31' 7" before large billboard sign on right in front of 1739 Liberty Ave.
35K	Liberty Ave. between 14th St. & 16th St.	3' 7" before intersection sign pole (Liberty & 14th), last stop 2168 on Liberty Ave.
FINISH	Liberty Ave. between 7th St. & 6th St.	33' 7" before square pole S111838 on right (outside of EQT Plaza)