



**Road Running Technical Council
USA Track & Field**

Measurement Certificate



Name of the course St. Jude Rock N' Roll Nashville Half Marathon 2023 Distance 21.0975 km
 Location (state) TN (city) Nashville
 Type of course: Road Race
 Measuring Methods: Bicycle
 Measured By Jeff Hammond, 5248 Franklin Pike Cir, Nashville, TN 37027 hammondjeff@hotmail.com (615) 372-1527
 Race Contact Erika Larsen, 3407 W MLK Blvd, Tampa, FL 33607, erika.larsen@ironman.com (978) 394-2165
 Date(s) when course measured: 10/17/2020, 10/16/2021, 01/28/2023
 Number of measurements of entire course: 2 Course Configuration: point-to-point
 Elevation (meters above sea level) Start 151.00 Finish 128.00 Lowest 128.00 Highest 191.00
 Straight line distance between start and finish 1274m Drop 1.09 m/km Separation 6.00 %
 Type of surface: Paved 100 % Dirt 0 % Gravel 0 % Grass 0 % Track 0 %
 Effective date of certification: March 14, 2023 Certification code: TN20044MS

Note to Race Director: Use this Certification Code in all public announcements relating to your race.

Be It Officially Noted That

Based on examination of data provided by the above named measurer, the course described above and in the map attached is hereby certified as reasonably accurate in measurement according to the standards adopted by the Road Running Technical Council. If any changes are made to the course, this certification becomes void, and the course must then be recertified.

Verification of Course --- In the event a National Open Record is set on the course, or at the discretion of USA Track & Field, a verification measurement may be required to be performed by a member of the Road Running Technical Council. If such a remeasurement shows the course to be short, then all pending records will be rejected and the course certification will be cancelled.

This certification expires on December 31 of the year: **2030**

AS NATIONALLY CERTIFIED BY:

Date: April 19, 2023

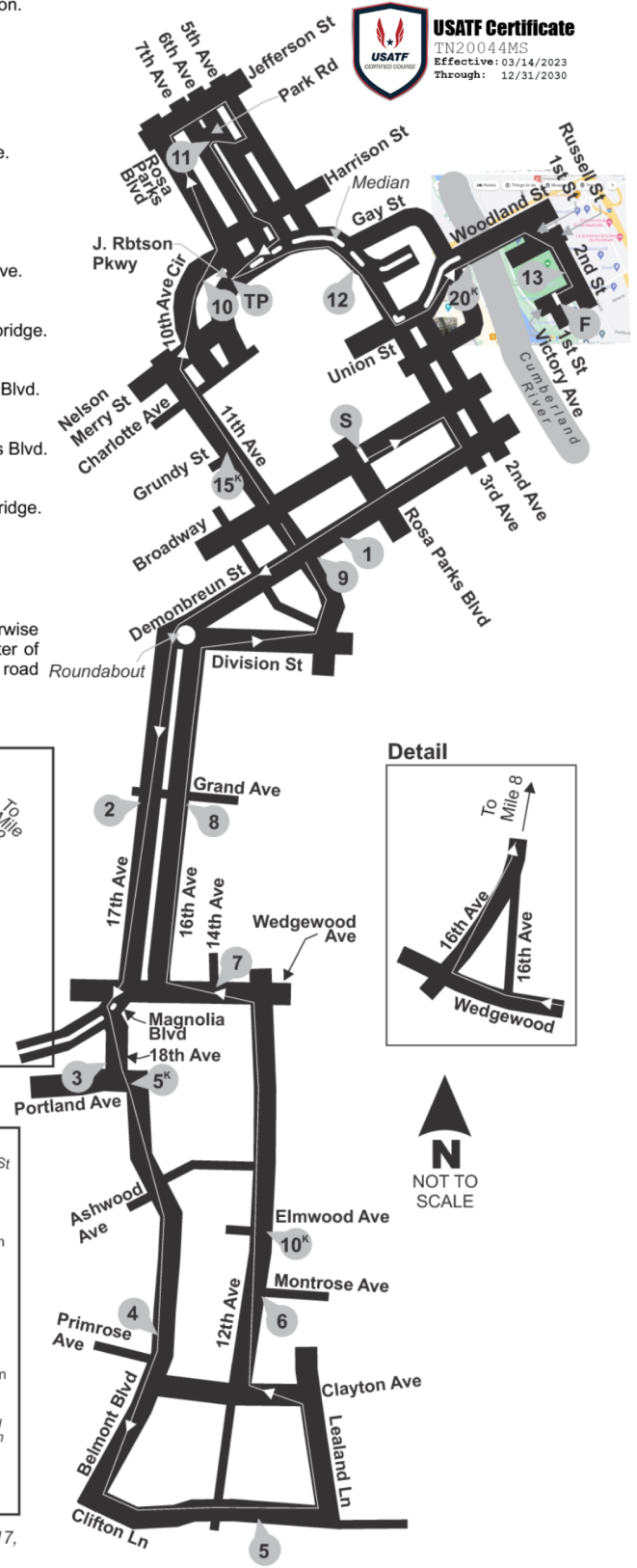
Matthew Studholme - USATF/RRTC Certifier - 813 Barton Ave, Chattanooga TN 37405
 (276) 206-7202 - sheddingcat@comcast.net

ST. JUDE ROCK N' ROLL NASHVILLE HALF MARATHON 2023

Nashville, TN

Start/Finish/Mile Descriptions

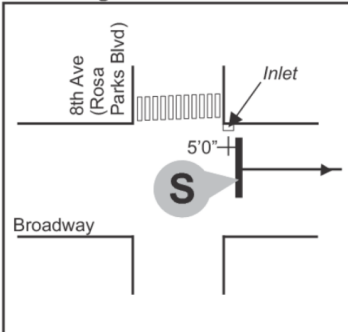
- Start** On Broadway, 5'0" east of inlet in northeast quadrant of 8th Ave intersection.
- Mile 1** On Demonbreun St, 4'6" before last light pole on right before 10th Ave.
- Mile 2** On 17th Ave, 15'5" before double inlet on right past Grand Ave.
- Mile 3** On 18th Ave, 52'1" before second inlet on right before Portland Ave.
- 5K** On Portland Ave, 62'2" past double inlet on right before Belmont Blvd.
- Mile 4** On Belmont Blvd, 8'8" before wood light pole on right before Primrose Ave.
- Mile 5** On Clifton Ln, 19'11" past hydrant on right at 1021 Clifton.
- Mile 6** On 12th Ave, even with second light pole on right before Montrose Ave.
- 10K** On 12th Ave, 3'2" before light pole on right at Elmwood Ave.
- Mile 7** On Wedgewood Ave, 5'7" before slotted manhole in intersection of 14th Ave.
- Mile 8** On 16th Ave, 8'6" after double inlet before Grand Ave.
- Mile 9** On 11th Ave, 39'8" before light pole on right underneath Demonbreun St bridge.
- 15K** On 11th Ave, 20'0" before triple inlet on right after Grundy St.
- Mile 10** On 10th Ave Cir, 60'0" before second light pole on left before Rosa Parks Blvd.
- Mile 11** On Park Rd, 1'2" past TDOT plaque on left before 7th Ave.
- Turn Pt** On James Robertson Pkwy, 4'7" before concrete median past Rosa Parks Blvd.
- Mile 12** On James Robertson Pkwy, 64'0" past hydrant on right past Gay St.
- 20K** On Woodland St bridge, 3'10" before 3rd light pole on right from start of bridge.
- Mile 13** On 2nd St, 27'3" before inlet on right before Victory Way.
- Finish** On Victory Way, even with crosswalk on far side of 1st St intersection.



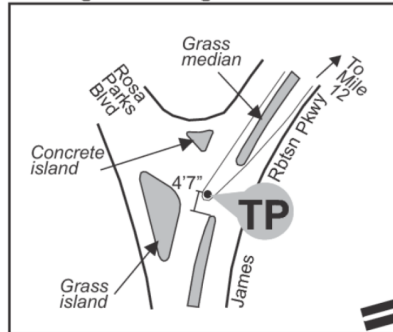
NOTES:

All points are marked with PK nails, 1' from edge of pavement on right side unless otherwise noted. All descriptions are given in direction runners travel and distances to center of objects unless otherwise noted. This course was measured using the full width of the road and the Shortest Possible Route (SPR).

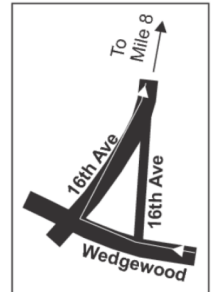
Start Diagram



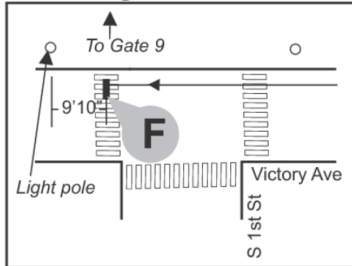
Turning Point Diagram



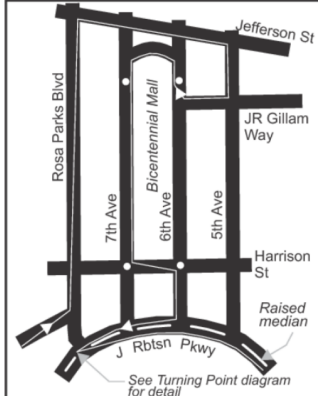
Detail



Finish Diagram



Bicentennial Mall Detail



Measured by Jeff Hammond (hammondjeff@hotmail.com, 615-372-1527) on October 17, 2020 and revised on October 16, 2021 and January 28, 2023.