



*Road Running Technical Council
USA Track & Field*
Measurement Certificate



Name of the course Rocket City Half-Marathon Distance 21.0975 km
Location (state) AL (city) Huntsville
Type of course: Road Race
Measuring Methods: Bicycle
Measured By Eric Fritz, 119 Darlington Rd, Huntsville, AL 35801, eafritz@gmail.com, 256-763-0070
Race Contact Eric Fritz, eafritz@gmail.com, 256-763-0070
Date(s) when course measured: 11/16/2025
Number of measurements of entire course: 4 Course Configuration: complex of different loops
Elevation (meters above sea level) Start 609.00 Finish 608.00 Lowest 595.00 Highest 679.00
Straight line distance between start and finish 219m Drop 0.05 m/km Separation 1.04 %
Type of surface: Paved 100 % Dirt 0 % Gravel 0 % Grass 0 % Track 0 %
Effective date of certification: December 7, 2025 Certification code: AL25039JE

Note to Race Director: Use this Certification Code
in all public announcements relating to your race.

Be It Officially Noted That

Based on examination of data provided by the above named measurer, the course described above and in the map attached is hereby certified as reasonably accurate in measurement according to the standards adopted by the Road Running Technical Council. If any changes are made to the course, this certification becomes void, and the course must then be recertified.

Verification of Course --- In the event a National Open Record is set on the course, or at the discretion of USA Track & Field, a verification measurement may be required to be performed by a member of the Road Running Technical Council. If such a remeasurement shows the course to be short, then all pending records will be rejected and the course certification will be cancelled.

This certification expires on December 31 of the year: **2035**

AS NATIONALLY CERTIFIED BY:

Date: December 8, 2025

Jon Elmore - USATF/RRTC Certifier - 3428 Tanglewood Dr SW, Decatur AL 35603
(256) 476-3517 - jklca5@att.net

Rocket City Half-Marathon

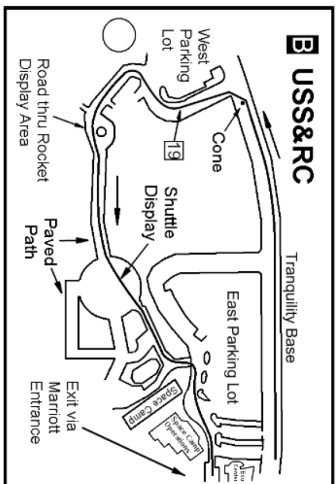
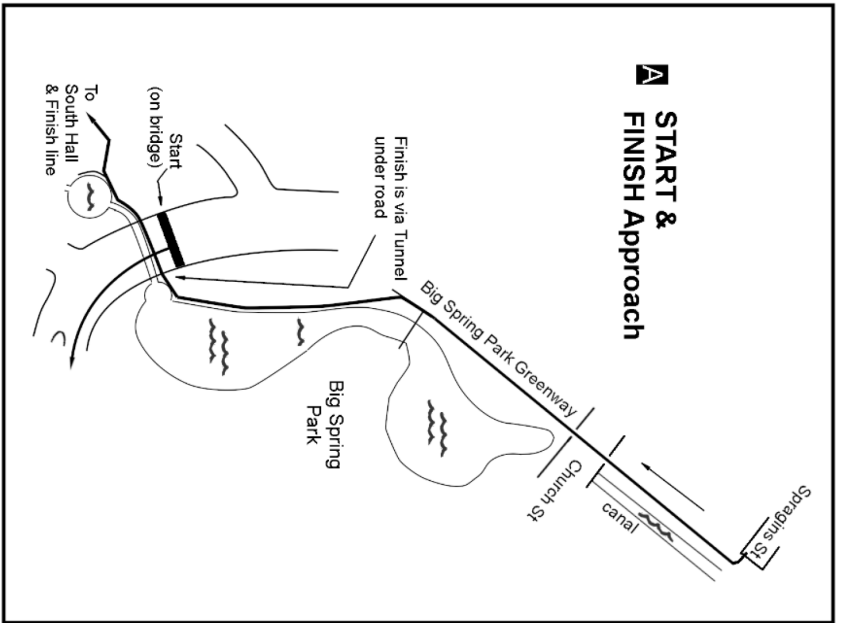
Huntsville, Alabama

Measured on: Nov 16, 2025

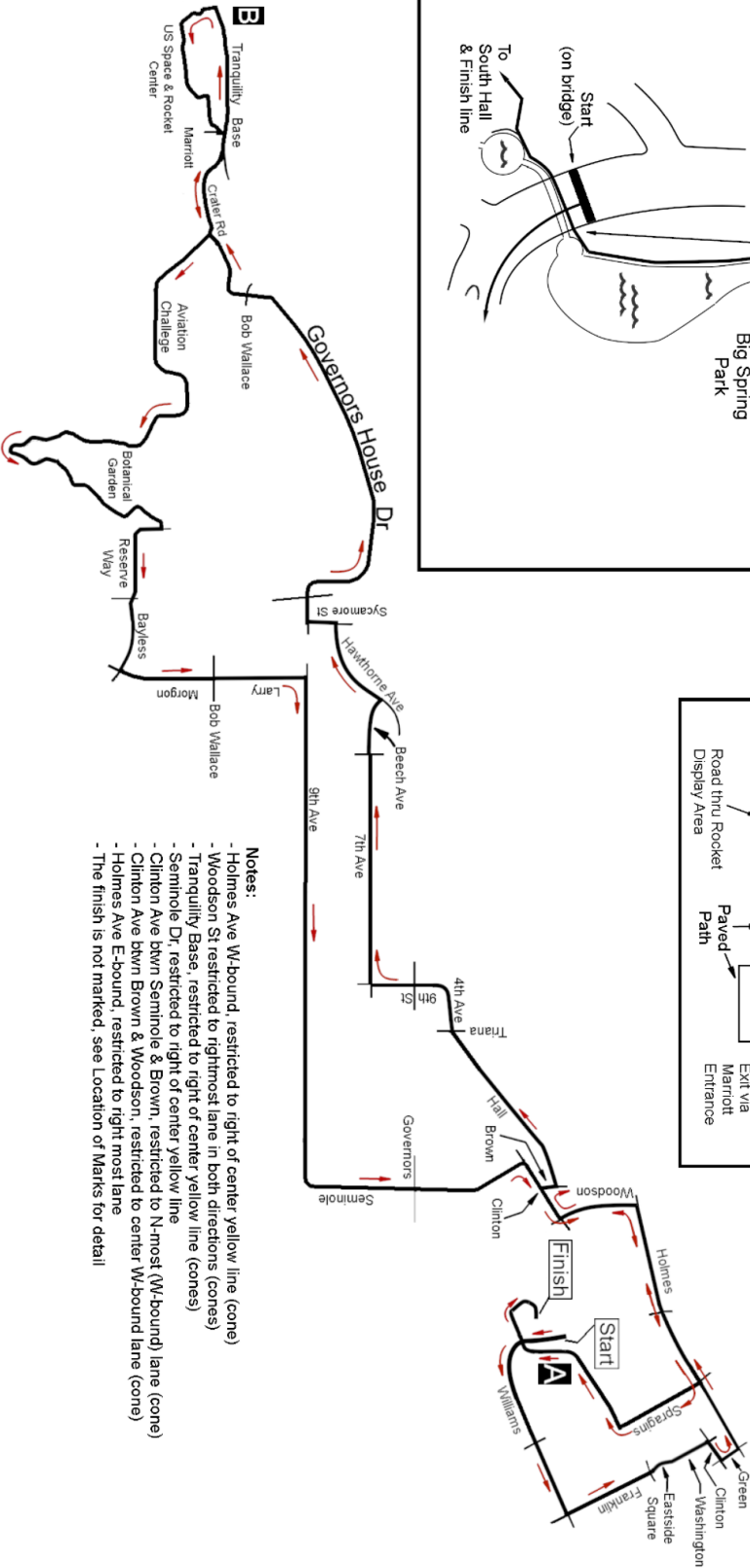
By: Eric Fritz, 256-763-0070

erfritz@gmail.com

Unless noted all points are marked w/PK nail & washer and course is measured using full width of road and Shortest Possible Route (SPR)
Map is Not to Scale



USATF Certificate
AL25039JE
Effective: 12/07/2025
Through: 12/31/2035



- Notes:**
- Holmes Ave W-bound, restricted to right of center yellow line (cone)
 - Woodson St restricted to rightmost lane in both directions (cones)
 - Tranquility Base, restricted to right of center yellow line (cones)
 - Seminole Dr, restricted to right of center yellow line
 - Clinton Ave b/w Seminole & Brown, restricted to N-most (W-bound) lane (cone)
 - Clinton Ave b/w Brown & Woodson, restricted to center W-bound lane (cone)
 - Holmes Ave E-bound, restricted to right most lane
 - The finish is not marked, see Location of Marks for detail

RCM 2025 Location of Points

- Start** - Monroe St heading S. On bridge over canal and inline with N most light pole on W edge of road. Mark is 16" from curb.
- Cone** - Intersection Holmes Ave & Woodson St at "Stop Line" heading W, 25' 2" N of curb and 4' 1" E of traffic light pole on SE corner. **Runners to stay RIGHT of cone and stay RIGHT of next cone to continue in right most lane**
- Cone** - Intersection Woodson St & Holmes at "Stop Line" heading N and yellow center line. 4' S of traffic light pole on SE corner and 15' 7" E of W curb. **Runners to stay RIGHT of cone and continue in right most lane**
- Cone** - In USSRC, on Tranquility Base directly in line with NW corner of end of sidewalk on S edge of road and 14' 5" from N curb. **Runners to stay RIGHT of cone and stay RIGHT of yellow line**
- Cone** - In USSRC, prior to West Parking lot, on Tranquility Base directly in line with center of large metal, oval utility access panel in ground, in grass NW of main USSRC museum. 18' 1" from S curb. Mark is a 6" round water maintenance cover. **Runners to stay RIGHT of cone before turning left to head into rocket park**
- Cone** - Intersection Seminole St & Clinton Ave at "Stop Line" heading W and white center dashed line of W-bound lanes. 21' 9" E of utility pole on NE corner and 17' 11" S of N curb. **Runners to stay LEFT of cone and continue in left most lane (against traffic)**
- Cone** - Intersection Clinton Ave & Brown St, 30' from center of manhole cover on NW corner and inline with that cover. **Runners to stay RIGHT of cone to move from N-most lane to Center lane of W-bound lanes.**
- Cone** - Intersection Clinton Ave & Woodson St/Heart of Huntsville Dr on White Center Dashed Line 8' 8" W of railroad tracks W rail and 18' S of N curb. **Runners to stay RIGHT of cone and stay RIGHT of next cone to continue in right most lane of Woodson St**
- Cone** - Intersection Woodson St & Clinton at "Stop Line" heading S and yellow center line. 10' 7" N of traffic light pole on NW corner and 25' 11" E of W curb. **Runners to stay RIGHT of cone and continue in right most lane**
- Cone** - in parking lot behind VBC South Hall just prior to turn into back door. 14' 3" W of manhole center and 23' 5" S of No Parking sign. **Runners to stay LEFT of cone before turning in.** (outside yellow hash marks)
- Finish**- Inside VBC South Hall, measured 58' NE from the outside garage door and 2 ft from SE edge of garage doorway.