



**Road Running Technical Council
USA Track & Field**

Measurement Certificate



Name of the course Salt Lake City Half Marathon Distance 21.0975 km
 Location (state) UT (city) Salt Lake City
 Type of course: Road Race
 Measuring Methods: Steel Tape
 Measured By Bill Cobler, 2901 S. 1200 E., SALT LAKE CITY, UT 84106, Williamcoblerjr@msn.com, 801-860-6488
 Race Contact Steve Bingham-Hawk, 11485 Old US Hwy 285, Conifer, CO 80433, (303) 547-8377, steve@highaltitudeevent
 Date(s) when course measured: 01/07/2025, 01/08/2025, 01/27/2025
 Number of measurements of entire course: 2 Course Configuration: Point-to-point
 Elevation (meters above sea level) Start 1,478.00 Finish 1,295.00 Lowest 1,295.00 Highest 1,478.00
 Straight line distance between start and finish 4712m Drop 8.67 m/km Separation 22.33 %
 Type of surface: Paved 100 % Dirt 0 % Gravel 0 % Grass 0 % Track 0 %
 Effective date of certification: April 21, 2025 Certification code: UT25006TJD

Note to Race Director: Use this Certification Code in all public announcements relating to your race.

Be It Officially Noted That

Based on examination of data provided by the above named measurer, the course described above and in the map attached is hereby certified as reasonably accurate in measurement according to the standards adopted by the Road Running Technical Council. If any changes are made to the course, this certification becomes void, and the course must then be recertified.

Verification of Course --- In the event a National Open Record is set on the course, or at the discretion of USA Track & Field, a verification measurement may be required to be performed by a member of the Road Running Technical Council. If such a remeasurement shows the course to be short, then all pending records will be rejected and the course certification will be cancelled.

This certification expires on December 31 of the year: **2035**

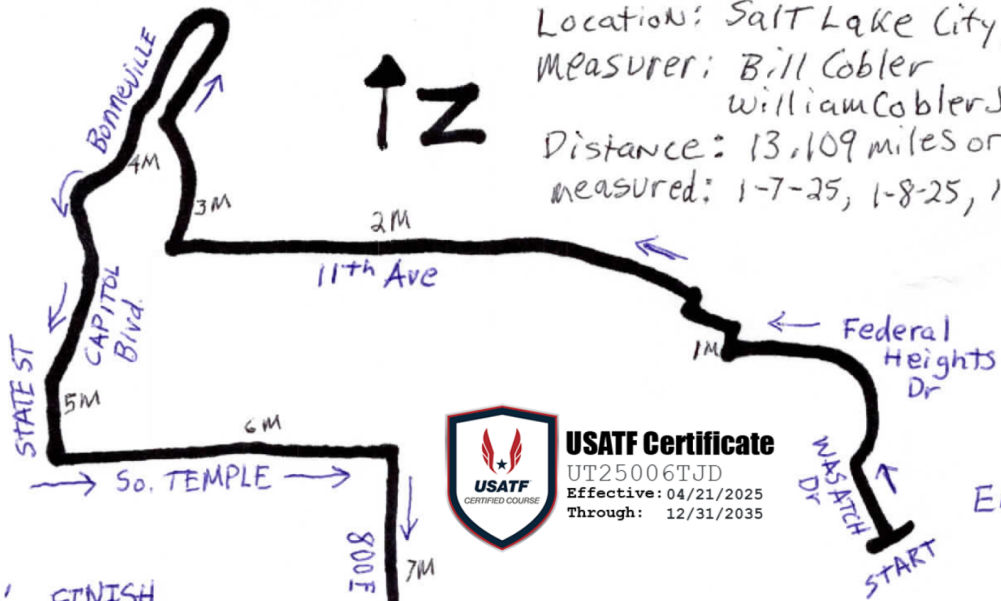
AS NATIONALLY CERTIFIED BY:



Date: April 26, 2025

Trevor Darmstetter - USATF/RRTC Certifier - 803 N Bristol St, Wichita KS 67206
 (316) 833-6050 - trevor@timerguys.com

Location: Salt Lake City, Utah
 Measurer: Bill Cobler
 williamcoblerjr@msn.com
 Distance: 13.109 miles or 21.0975 KM
 measured: 1-7-25, 1-8-25, 1-27-25

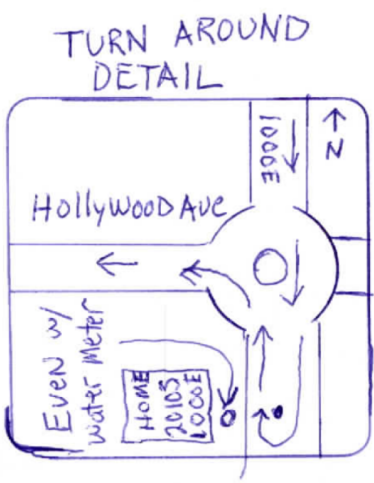
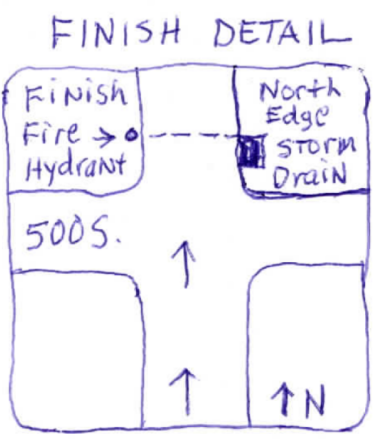
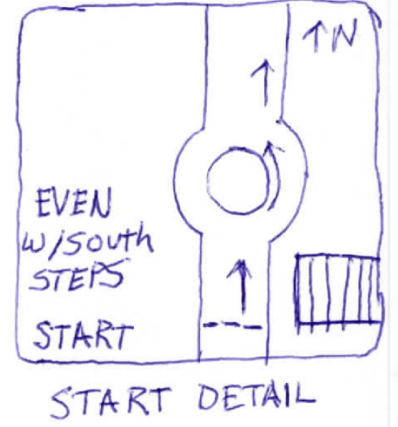


USATF Certificate
 UT25006TJD
 Effective: 04/21/2025
 Through: 12/31/2035

ELE. 4850'

WASHCATCH START

ELE. 4250' FINISH



"Runners Have Entire Roadway to cover shortest Possible Distance."

Salt Lake City Half Marathon
 NOT TO SCALE

Salt Lake City Half Marathon Mile Marker Description

Start	Wasatch Dr S. of round about even with S. stair rail E. to Parking lot
1Mile	Alta St. N. 7' white vinyl fence corner 308 Alta St S. property line
2Mile	Even with School Xing sign 777 11th Ave
3Mile	N. of parking lot 20' S. of Brown Wood sign hanger & 5th rail post
4Mile	S. 112' of Fire Hydrant W. side at curve W. of parking lot otherside S. 30' of last yellow curve arro
5Mile	S. 1' of Adopt Highway sign & N. 65' of 1st Ave on State St.
6Mile	Center of middle left turn lane from 700 E. S. Temple Even with S. Temple sign between signal lig
7Mile	N. edge of driveway 566 S. 800 E.
8Mile	Even with street sign on corner HM Blvd and Mc Clelland St.
9Mile	Even with N. side of driveway 1559 S. 10th E.
10Mile	N. 15' of Fire hydrant 1819 S. 900 E.
11Mile	Even with front of house to W. 586 E Browning Ave. 1410 S. 600 E.
12Mile	Even with N. side of 840 S. 600 E.
13Mile	S. 1' of lamp post at entrance to 555 S. 200 E.
Finish	N. edge of Storm drain E. side & Even with Fire hydrant W. side N. of N. Cross walk 500 S. 200 E.

Salt Lake City Half Marathon Turn by Turn Descriptions

- 1 From Start head North on Wasatch Dr.
- 2 Right on N Campus Dr.
- 3 Left on Federal Heights Dr.
- 4 Right on Alta St.
- 5 Left on Fairfax Rd.
- 6 Right on Virginia St.
- 7 Left on 11th Ave
- 8 Right on Bonneville Blvd.
- 9 Left on E. Capitol Blvd.
- 10 Left on State St.
- 11 Left on S. Temple
- 12 Right on 800 E.
- 13 Left on 800 S.
- 14 Right on 1100 E.
- 15 Right on 900 S.
- 16 Left on McClelland St.
- 17 Right on 1300 S.
- 18 Left on 1000 E.
- 19 Continue on 1000 E. to Turn around
- 20 180 degree turn around 2010 S.
- 21 Left on Hollywood
- 22 Right 900 E.
- 23 Left 1700 S.
- 24 Right 600 E.
- 25 Enter Liberty Park Right on 580 E.
- 26 Exit Park across to 600 E.
- 27 Left 800 S.
- 28 Right 200 E.
- 29 Continue N. to Finish