



*Road Running Technical Council  
USA Track & Field*  
**Measurement Certificate**



Name of the course Shamrock Half Marathon Distance 21.0975 km  
Location (state) OR (city) Portland  
Type of course: Road Race  
Measuring Methods: Bicycle  
Measured By Jeff Huber, 7965 SW 135th Ave, Beaverton, OR 97008, jeff@hubertiming.com, 503-936-7187  
Race Contact Julie Coleman, 5904 Warner Ave. Unit 475, Huntington Beach, California, 92649  
Date(s) when course measured: 01/24/2026  
Number of measurements of entire course: 2 Course Configuration: Complex of loops  
Elevation (meters above sea level) Start 8.00 Finish 9.00 Lowest 8.00 Highest 152.00  
Straight line distance between start and finish 475m Drop 0.05 m/km Separation 2.25 %  
Type of surface: Paved 100 % Dirt 0 % Gravel 0 % Grass 0 % Track 0 %  
Effective date of certification: March 6, 2026 Certification code: OR26002JH

Note to Race Director: Use this Certification Code  
in all public announcements relating to your race.

## *Be It Officially Noted That*

Based on examination of data provided by the above named measurer, the course described above and in the map attached is hereby certified as reasonably accurate in measurement according to the standards adopted by the Road Running Technical Council. If any changes are made to the course, this certification becomes void, and the course must then be recertified.

**Verification of Course ---** In the event a National Open Record is set on the course, or at the discretion of USA Track & Field, a verification measurement may be required to be performed by a member of the Road Running Technical Council. If such a remeasurement shows the course to be short, then all pending records will be rejected and the course certification will be cancelled.

***This certification expires on December 31 of the year:*** **2036**

**AS NATIONALLY CERTIFIED BY:**

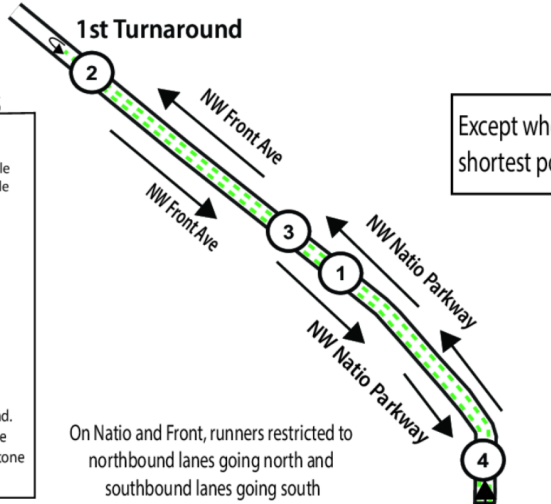
Date: March 6, 2026

Jeff Huber - USATF/RRTC Certifier - 7965 SW 135th Ave, Beaverton OR 97008  
(503) 936-7187 - jeff@hubertiming.com

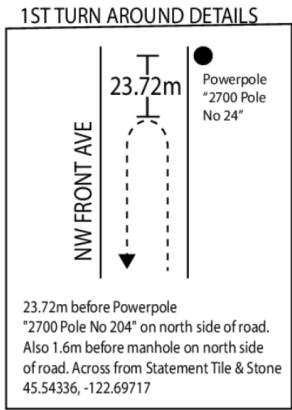


**USATF Certificate**  
 OR26002JH  
 Effective: 03/06/2026  
 Through: 12/31/2036

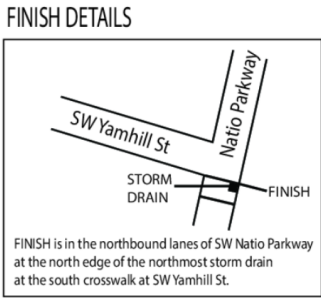
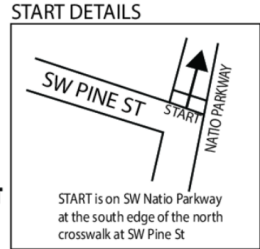
**Shamrock Half Marathon - Portland, Oregon**  
 21.0975K - 13.048 Miles



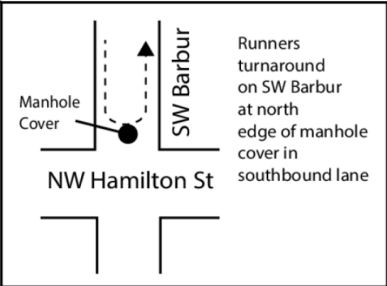
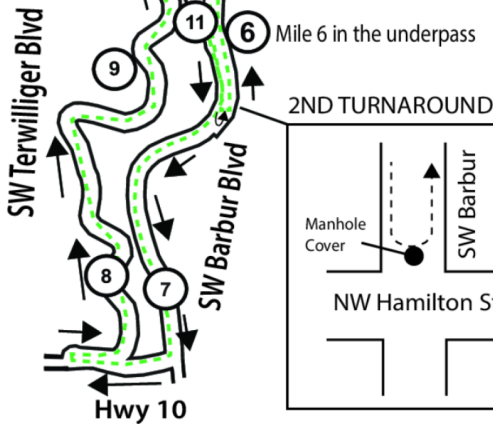
Except where noted measured on the shortest possible route using full width of road



On Natio and Front, runners restricted to northbound lanes going north and southbound lanes going south



Splits with descriptive locations and GPS coordinates on separate page.



Measured by Jeff Huber, WA A  
 on 3/5/2026  
 jeff@hubertiming.com  
 Online map: <https://tinyurl.com/2c67j4pa>  
*Jeff Huber*

Shamrock Half Marathon Points

Point	GPS	Description
Start	45.520833,-122.670661	SW Naito Parkway at the south edge of the north crosswalk at SW Pine St. Runners head north.
Half and 5K Mile 1	45.532733,-122.679476	7.3m before light pole "COP A11-34B2 643"
Half Mile 2	45.542145,-122.695254	5.3m before traffic light post at SW Nicolai St and NW Front Ave
1st Turnaround	45.54336,-122.69717	23.72m before powerpole "2700 Pole No 204" on north side of road. 1.6m before manhole on north side of road. Across from Statement Tile & Stone.
Half Mile 3	45.53489,-122.68330	20.6m after powerpole "A1128D 441"
Half Mile 4	45.524081,-122.670388	6m before light pole "A11-34D 58"
Half Mile 5	45.51038,-122.67659	3.3m past crosswalk signal post
Half Mile 6	45.49534,-122.67778	Midway in tunnel. Place Mile 6 marker halfway between tunnel entrance and exit. No nail or washer here.
Half Mile 7	45.483313,-122.680758	325m before runners turn right onto Highway 10. Use Google Map pin. No nail\washer
Half Mile 8	45.48374,-122.68448	9.14m before lamp post with tag "Sales Order 187414-1"
2nd Turnaround	45.491395,-122.677717	North edge of manhole cover. Runners turn around immediately when they reach the edge of the manhole cover.
Half Mile 9	45.49413,-122.68156	6.3m past sign on east side of road "500 SW Terwilliger / SW
Half Mile 10	45.50327,-122.68603	30.2m past powerpole "D11 09A #62"
Half Mile 11	45.49570,-122.67813	8.45m after street sign SW Barbur / SW Lane
Half Mile 12	45.50107,-122.67767	12.6m after light pole with tag 624
Half Mile 13	45.515149,-122.673756	3rd tree in center median before SW Salmon / SW Naito. Use Google Map pin. No nail\washer
Finish	45.516728,-122.672874	Northbound lanes of SW Naito Parkway at the north edge of the northernmost storm drain at the south crosswalk at SW Yamhill St.