



**Road Running Technical Council
USA Track & Field**

Measurement Certificate



Name of the course Grand Rapids Marathon Half Marathon Course 2025 Distance 21.0975 km
 Location (state) MI (city) Grand Rapids
 Type of course: Road Race
 Measuring Methods: Bicycle
 Measured By Donald Kern, 1170 Oakburn Ave SE, Grand Rapids, MI 49546, donkern1@gmail.com, 616-293-3145
 Race Contact Don Kern, 1170 Oakburn Ave SE, Grand Rapids, MI 49546, donkern1@gmail.com, 616-293-3145
 Date(s) when course measured: 05/27/2025,06/14/2025
 Number of measurements of entire course: 2 Course Configuration: Other
 Elevation (meters above sea level) Start 185.00 Finish 185.00 Lowest 177.00 Highest 202.00
 Straight line distance between start and finish 0.00m Drop 0.00 m/km Separation 0.00 %
 Type of surface: Paved 100 % Dirt 0 % Gravel 0 % Grass 0 % Track 0 %
 Effective date of certification: September 19, 2025 Certification code: MI25025MN

Note to Race Director: Use this Certification Code in all public announcements relating to your race.

Be It Officially Noted That

Based on examination of data provided by the above named measurer, the course described above and in the map attached is hereby certified as reasonably accurate in measurement according to the standards adopted by the Road Running Technical Council. If any changes are made to the course, this certification becomes void, and the course must then be recertified.

Verification of Course --- In the event a National Open Record is set on the course, or at the discretion of USA Track & Field, a verification measurement may be required to be performed by a member of the Road Running Technical Council. If such a remeasurement shows the course to be short, then all pending records will be rejected and the course certification will be cancelled.

This certification expires on December 31 of the year: **2035**

AS NATIONALLY CERTIFIED BY:

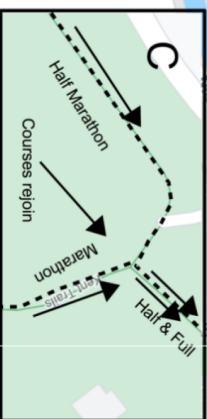
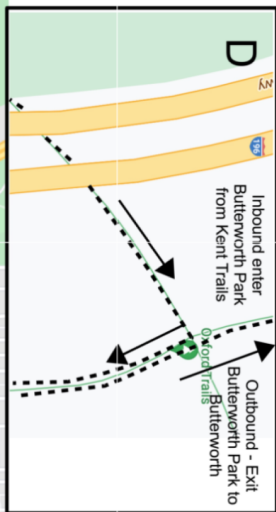
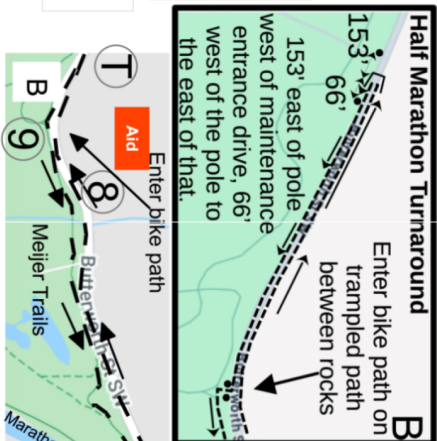
Date: September 19, 2025

Mark Neal - USATF/RRTC Certifier - 323 Griggs Street, Rochester MI 48307
 (248) 894-3846 - runnermark@gmail.com

S Richard M DeVos Center sign	https://what3words.com/cult.polite.move
1 Whiddicomb bldg between 5th & 6th St even with the M in Whiddicomb	https://what3words.com/bucks.kite.region
2 Between 1019 & 1021 Seward	https://what3words.com/first.metro.think
3 Monroe Ave under I-196 underpass 12' south of lamp post in center of the underpass	https://what3words.com/zealous.jazzraft
4 420 W Fulton 6' east of lamppost in front of Tower I entrance	https://what3words.com/sticks.loudly.start
5 977 Wealthy St. SW., West edge of the east driveway.	https://what3words.com/truth.dirt.long
6 Back of Serengeitl 42.9499° N, -85.7041° W	https://what3words.com/laped.shaky.salad
7 On Butternorth over top of the first hill 42.9535° N, -85.7086° W	https://what3words.com/tennis.yours.fired
8 On Butternorth 42.9462° N, -85.7242° W	https://what3words.com/pirate.flows.achivis
T On Butternorth 42.9470° N, -85.7344° W	https://what3words.com/jolly.petty.human
9 On Meijer trail 42.9452° N, -85.7266° W	https://what3words.com/pushed.gift.hops
10 On Kent Trail 42.9504° N, -85.7099° W	https://what3words.com/solid.gross.cliff
11 Serengeitl 42.9497° N, -85.7055° W	https://what3words.com/firm.above.shorts
12 On wealthy Street even with the recycling plant	https://what3words.com/focal.bags.ended
13 Winter just south of Fulton 18 feet south of the exit of the parking lot	https://what3words.com/post.actors.tanks
F Richard M DeVos Center sign	https://what3words.com/cult.polite.move

Note: Runners may use the entire width of all roads to achieve the shortest possible route unless otherwise noted.

Measured by Don Kern
May 27 & June 14, 2025
donkern1@gmail.com



USATF Certificate
MI 25025MN
Effective: 09/19/2025
Through: 12/31/2035

Grand Rapids Marathon Half Marathon Course

2025

21.0975 Kilometers

