



**Road Running Technical Council
USA Track & Field**

Measurement Certificate



Name of the course Nike After Dark Half Marathon Distance 21.0975 km
 Location (state) CA (city) Inglewood
 Type of course: Road Race
 Measuring Methods: Bicycle
 Measured By Doug Thurston, P. O. Box 2922, Santa Fe, NM 87504, tallmtnbiker@yahoo.com, 916-802-7668
 Race Contact Acacia May, OBE, 5220 Pacific Concourse Dr., LA, CA 90045, acacia.may@obexp.com, 323.573.9911
 Date(s) when course measured: 03/24/2025
 Number of measurements of entire course: 2 Course Configuration: Out and back
 Elevation (meters above sea level) Start 42.30 Finish 41.40 Lowest 9.10 Highest 56.40
 Straight line distance between start and finish 192m Drop 0.04 m/km Separation 0.91 %
 Type of surface: Paved 100 % Dirt 0 % Gravel 0 % Grass 0 % Track 0 %
 Effective date of certification: May 4, 2025 Certification code: CA25003DT

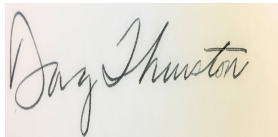
Note to Race Director: Use this Certification Code in all public announcements relating to your race.

Be It Officially Noted That

Based on examination of data provided by the above named measurer, the course described above and in the map attached is hereby certified as reasonably accurate in measurement according to the standards adopted by the Road Running Technical Council. If any changes are made to the course, this certification becomes void, and the course must then be recertified.

Verification of Course --- In the event a National Open Record is set on the course, or at the discretion of USA Track & Field, a verification measurement may be required to be performed by a member of the Road Running Technical Council. If such a remeasurement shows the course to be short, then all pending records will be rejected and the course certification will be cancelled.

This certification expires on December 31 of the year: **2035**



AS NATIONALLY CERTIFIED BY:

Date: May 7, 2025

Doug Thurston - USATF/RRTC Certifier - P. O. Box 2922, Santa Fe NM 87504
(916) 802-7668 - tallmtnbiker@yahoo.com

**Nike After Dark Half Marathon, 21.0975 km/13.10938 miles
Inglewood, CA**

Measured March 24, 2025, by Doug Thurston, World Athletics/AIMS Level A measurer; (916) 802-7668, talnhtnbiker@yahoo.com.

Key Course Locations

Start: On Touchdown Drive on north side of SoFi Stadium at east end of a storm grate on the north wide of road east of District Drive.

Bluff Creek Turn-Around: On Bluff Creek Drive counterclockwise 110' south of the north median at S. Artisans Way in middle of crosswalk on the south side and in front of building 12015 on the west side.

La Cienega T/A: On La Cienega Blvd, counterclockwise after Florence and 20' north of (before) the north-most cross walk line on the north side of Manchester Avenue; and, 1' south of the south edge of the LACDPW manhole cover on the west sidewalk alongside Randy's Donuts.

Finish: On Champions Way on the west side of SoFi Stadium and the east side of the NFL office building half-way between two light poles on the east side south of the south driveway to a drop off area and the Ticketmaster VIP entrance; even with the letter "D" in the SoFi Stadium large letters on the west side of the stadium.



USATF Certificate
CA25003DT
Effective: 05/04/2025
Through: 12/31/2035

START
FINISH

See detail For Forum Lot

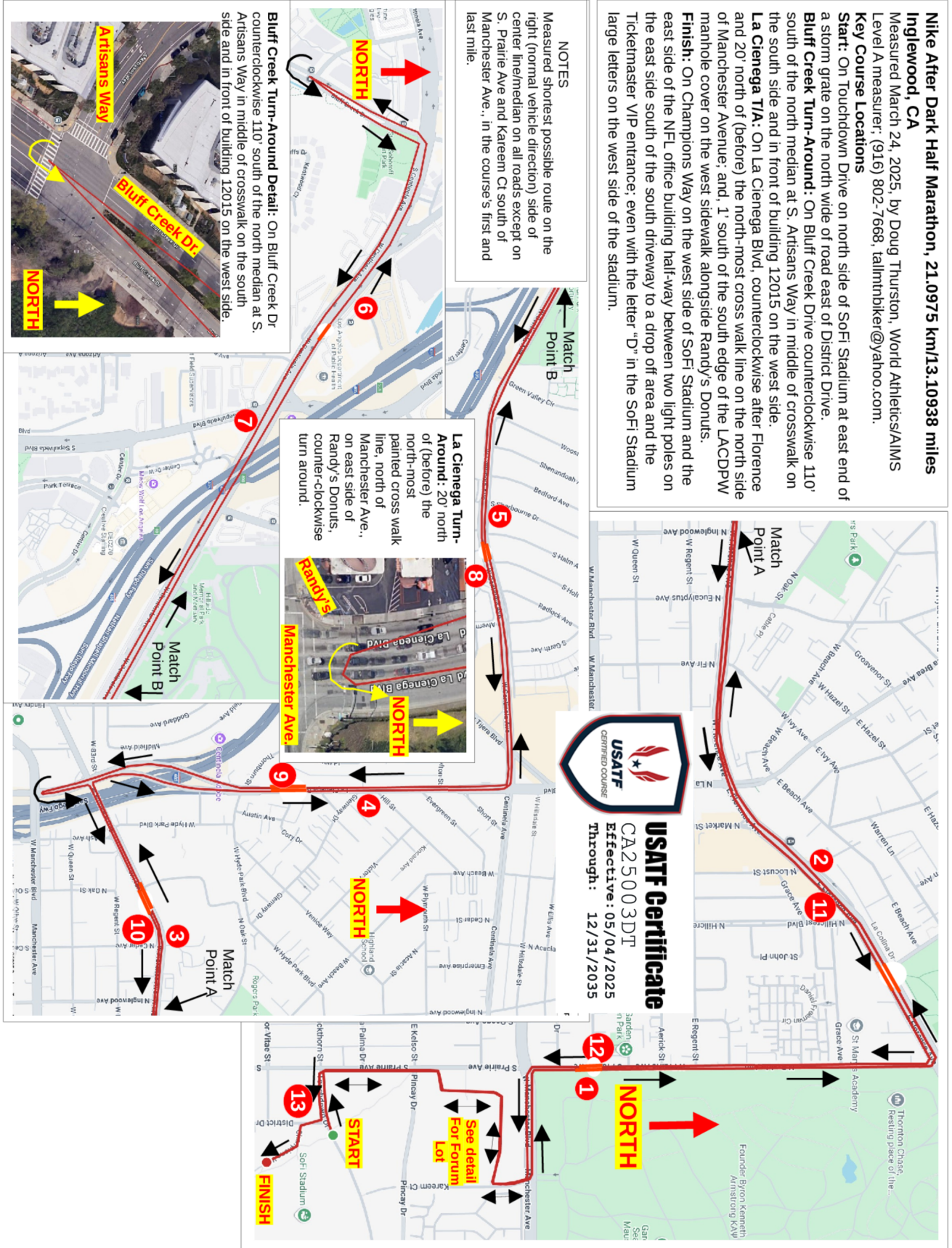
NOTES

Measured shortest possible route on the right (normal vehicle direction) side of center line/median on all roads except on S. Prairie Ave and Kareem Ct south of Manchester Ave., in the course's first and last mile.

La Cienega Turn-Around: 20' north of (before) the north-most painted cross walk line, north of Manchester Ave., on east side of Randy's Donuts, counter-clockwise turn around.



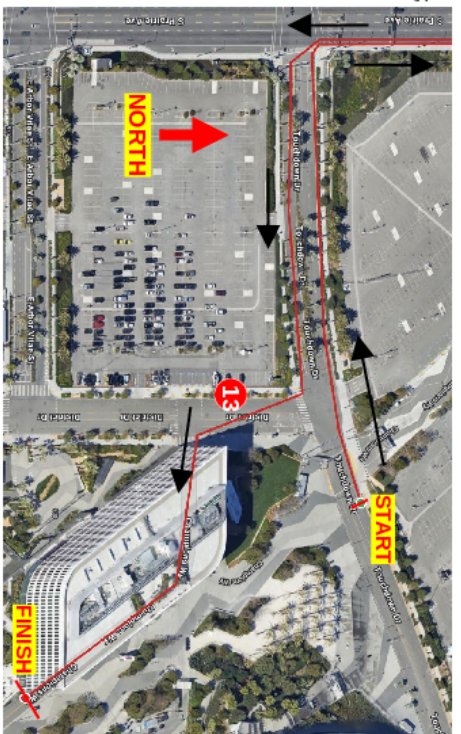
Bluff Creek Turn-Around Detail: On Bluff Creek Dr counterclockwise 110' south of the north median at S. Artisans Way in middle of crosswalk on the south side and in front of building 12015 on the west side.



NIKE After Dark Half Marathon, 21.0975 km/13.10938 miles, Supplemental Maps
 Inglewood, Calif., Measured March 24, 2025, by Doug Thurston, World Athletics/AIMS Level A measurer,
 (916) 802-7668, tallmtrbiker@yahoo.com.

All Course Locations

Start On Touchdown Drive on north side of SoFi Stadium at east end of a storm grate on the north wide of road east of District Drive.
Mile 1 On east side of Prairie Ave., running north in northbound side, across from garage No. 2 on west side of street and 30' south of the third light pole (2nd with a "No Parking" sign) north of Manchester on the west side.
Mile 2 On north side of E. Florence Ave., running west, 30' east of (before) traffic light at west side of intersection with Hillcrest Blvd. (a road to the south only).
Mile 3 On W. Florence Ave., running west, 150-feet west of (after) N. Cedar Ave. and across from black gate/door to number 514.
5 km On W. Florence Ave., running west, in middle of intersection with Oak St (at the signal median island on the north side).
Mile 4 On northbound La Cienega Blvd., running north, at the south edge of driveway to tan apartment building #7050 south of Hill Street and 50' north of Glenway Dr.
Mile 5 On W. Centinela Ave., running west, at east side of intersection with S. Sherbourne Dr. on north side and 5' west of (past) telephone pole 851874E on north side.
Mile 6 On W. Centinela Ave., running west, at painted stop line for signaled intersection for Entrada Way on the north side west of (past) the Hilton.
10 km On W. Centinela Ave before left turn on Bluff Creek Drive at light pole in front of the white and black sign on north side for "Car Wash Full Detail" at Sinclair Mini Mart on the NE corner with Bluff Creek/Major St.
West Turn-Around On Bluff Creek Drive counterclockwise 110-feet south of the north median at S. Arisans Way in middle of crosswalk on the south side and in front of building 12015 on the west side.
Mile 7 On W. Centinela Ave., running east on south side of street, 60' feet west of (before) storm grate on the southeast corner with S. Sepulveda Ave. (not repainted on 4/17 due to excessive traffic).
Mile 8 On W. Centinela Ave., running east on south side of street, at storm drain on the south curb 60' west of (before) tall green sign for Store Local on south side of road and east of (past) bldg. 5600.
Mile 9 On La Cienega running south and downhill at north edge of driveway to home 7243 on the west side going downhill and 260-feet north of (before) Thornburn Street north of bridge over the 405 freeway, 15 km) On La Cienega after bridge over the 405 freeway 60-feet south of (before) large green overhead sign for "Florence Ave/Manchester Blvd 42." Not painted on 4/17/25.
South Turn-Around On La Cienega Blvd, counterclockwise turn-around after Florence and 20-feet north of (before) the north-most cross walk line on the north side of Manchester Avenue; and, one foot south of the south edge of the LACDPW manhole cover on the west sidewalk alongside Randy's Donuts.
Mile 10 On Florence Ave running east on the west edge of the driveway on the west side of the "CP Electrical" building no. 500 approx. 200' west of (before) Cedar.
Mile 11 On Florence Ave running west 10' west of (past) the west edge of intersection with Hillcrest Blvd. (road only on south side of street) and 6' east of (after) sign in south sidewalk for Metro Stop 40/11.
Mile 12 On Prairie Ave running south in the southbound lanes at south driveway to garage door No. 1 at tan 2-story apt building no. 231, the second building north of Manchester Drive (one block north of Manchester Ave) and almost directly across from mile 1.
20 km On Manchester Avenue running east on the eastbound (south) side of the road, at first yellow fire hydrant east of Prairie on the south side and 10' west of (before) the light pole close to the Kia Forum Parking Lot AA sign.
Mile 13 On District Drive south of Touchdown Dr and north of Champions Way on the west side of SoFi Stadium 10-feet north of (before) the electronic information sign on the west side of the road by Lot A.
Finish On Champions Way on the west side of SoFi Stadium and the east side of the NFL office building half-way between two light poles on the east side of the road south of the south driveway to a drop off area and the Ticketmaster VIP entrance and even with the letter "D" in the SoFi Stadium large letters on the west side of the stadium (east side of Champions Way).



START AND FINISH DETAIL (Above)

Start On Touchdown Drive on north side of SoFi Stadium at east end of a storm grate on the north wide of road east of District Drive.
Finish On Champions Way on the west side of SoFi Stadium and the east side of the NFL office building half-way between two light poles on the east side of the road south of the south driveway to a drop off area and the Ticketmaster VIP entrance and even with the letter "D" in the SoFi Stadium large letters on the west side of the stadium (east side of Champions Way).



KIA FORUM PARKING LOT ROUTE DETAIL

Same route used outbound and inbound

- A: Turn north at middle of second painted parking row west of stadium
- B: Turn at east painted line of 6" painted parking spot on first row north of stadium
- C: Turn at east side of painted line for 10" painted parking spot, second row
- D: Turn at east side of last charging post then shortest route to/from Kareem Ct.