



*Road Running Technical Council
USA Track & Field
Measurement Certificate*



Name of the course Tour des Fleurs Half Marathon Distance 21.0975km

Location (state) TX (city) Dallas

Type of course: Road Race

Measuring Methods: Bike

Measured By Logan Burgess, 614 Stillmeadow Dr. Richardson, TX 75081 - loganaburgess@yahoo.com - 214.803.7800

Race Contact Shawn Jackson, 8525 Garland Rd. Dallas, TX 75218 - sjackson@dallasarboretum.org - 214.515.6615

Date(s) when course measured: 08/08/2019, 05/15/2021

Number of measurements of entire course: 2 Course Configuration: Point to Point

Elevation (meters above sea level) Start 142m Finish 142m Lowest 133m Highest 165m

Straight line distance between start and finish 219m Drop 0 m/km Separation 1.04 %

Type of surface: Paved 100 % Dirt 0 % Gravel 0 % Grass 0 % Track 0 %

Effective date of certification: May 21, 2021 Certification code: TX19088LAB

Note to Race Director: Use this Certification Code
in all public announcements relating to your race.

Be It Officially Noted That

Based on examination of data provided by the above named measurer, the course described above and in the map attached is hereby certified as reasonably accurate in measurement according to the standards adopted by the Road Running Technical Council. If any changes are made to the course, this certification becomes void, and the course must then be recertified.

Verification of Course --- In the event a National Open Record is set on the course, or at the discretion of USA Track & Field, a verification measurement may be required to be performed by a member of the Road Running Technical Council. If such a remeasurement shows the course to be short, then all pending records will be rejected and the course certification will be cancelled.

This certification expires on December 31 of the year: **2029**

AS NATIONALLY CERTIFIED BY:

Date: May 21, 2021

Logan Burgess - USATF/RRTC Certifier - 614 Stillmeadow Drive, Richardson TX 75081
(214) 803-7800 - loganaburgess@yahoo.com

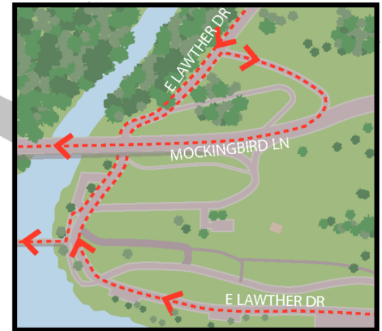


USATF Certificate
 TX19088LAB
 Effective: 05/21/2021
 Through: 12/31/2029

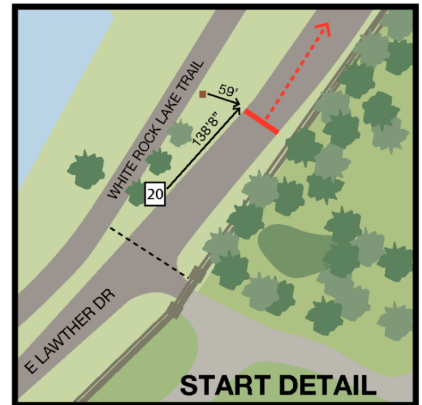
TOUR DES FLEURS

Half Marathon

This Dallas Texas course was measured using the full width of trail and road and the Shortest Possible Route (SPR) except where noted by Logan A Burgess on August 8, 2019 and May 15, 2021 - Map not to scale - No Restrictions



Logan A Burgess
 Measured by Logan Burgess
 USATF / RITC Course Certifier
 AMS / World Athletics "A" Measurer
 loganaburgess@yahoo.com
 214.803.7800

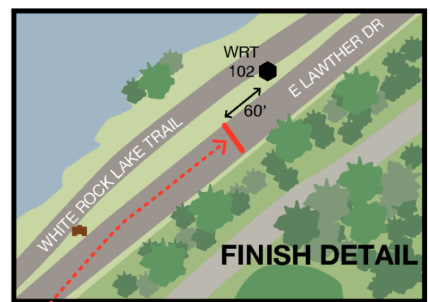
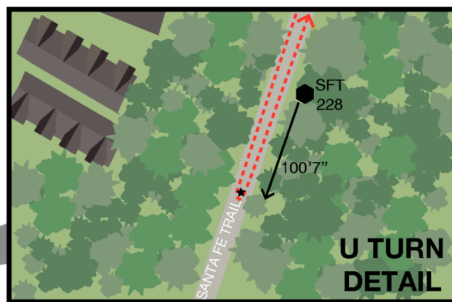


Start - (N32 49.574 W96 42.944) - 8657 Gate on E Lawther Dr at Dallas Arboretum Children's Garden Fire Lane - 138'8" NE of 20MPH sign at address and 59' E of wooden post "#4" on running path

U Turn - (N32 48.386 W96 43.675) - Santa Fe Trail - 100'7" S of SFT228 marker

Finish - (N32 49.481 W96 43.032) - E Lawther Dr - 109'11" SW of WRT102 marker and 95' SW of Lock Take Hide at parallel parking area immediately S of Camp Lawn gate at Dallas Arboretum

*** All other measured points listed on next page ***



Map Not To Scale
 WGS84 GPS Datum

TOUR DES FLEURS Half Marathon

- Start – (N32 49.574 W96 42.944) – 8657 Gate on E Lawther Dr at Dallas Arboretum Children’s Garden Fire Lane – 138’8” NE of 20MPH sign at address and 59’ E of wooden post “#4” on running path
- Mile 1 – (N32 50.043 W96 42.570) – WRLT east of Sunset Bay – 48’ E of WRT174L marker
- Mile 2 – (N32 50.312 W96 42.842) – 9210 W Lake Highland Dr – 32’ N of fire hydrant at address
- Mile 3 – (N32 50.750 W96 42.934) – Upper WRLT east of Big Thicket – 156’ N or WRT161 marker
- 5K – (N32 50.837 W96 42.915) – Upper WRLT northeast of Big Thicket – 181’ N of WRT160
- Mile 4 - (N32 51.231 W96 43.222) – On ramp between E Lawther Dr and westbound Mockingbird Ln – 152’ E of ditch bollards at intersection
- Mile 5 – (N32 51.398 W96 43.767) – Flag Pole Hill Trail – 87’ E of FPH108 marker
- Mile 6 – (N32 51.369 W96 43.128) – E Lawther Dr SE of Norbuck underpass – 105’ SE of reflective bollard closest to Norbuck park on N side of road
- 10K – (N32 51.227 W96 43.261) – E Lawther Dr at ramp to westbound Mockingbird Ln – 84’ S of STOP sign at SE corner of intersection
- Quarter Marathon – (N32 51.082 W96 43.510) – WRLT at W side of pedestrian bridge – 12’ E of WRT154
- Mile 7 – (N32 51.039 W96 43.798) – WRLT just S of Mockingbird Ln – 35’ W of WRT150 marker
- Mile 8 – (N32 50.319 W96 43.690) – WRLT – 162’ S of WRT142 marker
- Mile 9 – (N32 50.022 W96 43.894) – WRLT – 145’ S of WRT133
- 15K – (N32 49.818 W96 43.792) – WRLT – 297’ N of WRT129 marker
- Mile 10 – (N32 49.264 W96 43.850) – Sante Fe Trail (SFT) north of White Rock Rd bridge – 388’ N of expansion joint at N edge of bridge
- Mile 11 – (N32 48.406 W96 43.672) – SFT – 29’ N of SFT228 marker
- U Turn – (N32 48.386 W96 43.675) – SFT – 100’7” S of SFT228 marker
- Mile 12 – (N32 48.821 W96 43.559) – WRLT – 3’ NE of expansion joint at NE end of spillway bridge
- 20K – (N32 49.019 W96 43.201) – WRLT along Garland Road – 44’ NE of DART location # 16846
- Mile 13 – (N32 49.408 W96 43.112) – E Lawther Dr – 76’ NE of WRT101L marker
- Finish - (N32 49.481 W96 43.032) – E Lawther Dr – 109’11” SW of WRT102 marker and 95’ SW of Lock Take Hide at parallel parking area immediately S of Camp Lawn gate at Dallas Arbo-


Measured by Logan Burgess
USATF / RRTC Course Certifier
AIMS / World Athletics "A" Measurer
loganaburgess@yahoo.com
214.803.7800