



*Road Running Technical Council
USA Track & Field
Measurement Certificate*



Name of the course CityTri JC Half Marathon Distance 21.0975 km
Location (state) NJ (city) Jersey City
Type of course: Road Race
Measuring Methods: Bicycle
Measured By Matt Slocum, 199 N Fullerton, Montclair, NJ 07042, precisioncoursedesign@gmail.com, 917-725-1709
Race Contact George Reagan, CityTri, georgereagan@hotmail.com, 347-276-7571
Date(s) when course measured: 12/26/2023
Number of measurements of entire course: 2 Course Configuration: Complex of Different Loops
Elevation (meters above sea level) Start 8.00 Finish 8.00 Lowest 1.00 Highest 9.00
Straight line distance between start and finish 22.0m Drop 0.00 m/km Separation 0.10 %
Type of surface: Paved 78 % Dirt 0.0 % Gravel 22 % Grass 0.0 % Track 0.0 %
Effective date of certification: January 1, 2024 Certification code: NJ24003JLW

Note to Race Director: Use this Certification Code
in all public announcements relating to your race.

Be It Officially Noted That

Based on examination of data provided by the above named measurer, the course described above and in the map attached is hereby certified as reasonably accurate in measurement according to the standards adopted by the Road Running Technical Council. If any changes are made to the course, this certification becomes void, and the course must then be recertified.

Verification of Course --- In the event a National Open Record is set on the course, or at the discretion of USA Track & Field, a verification measurement may be required to be performed by a member of the Road Running Technical Council. If such a remeasurement shows the course to be short, then all pending records will be rejected and the course certification will be cancelled.

This certification expires on December 31 of the year: **2034**

AS NATIONALLY CERTIFIED BY:

Date: January 1, 2024

Jack Werbler - USATF/RRTC Certifier - 19 Amagansett Drive, Morganville NJ 07751
(908) 692-6686 - jwerb@optonline.net

START: In the bike/rec lanes of the road on the NW side of the circle around Lincoln Park Fountain. 16'6" before (SW of) the SW edge of LP 15905. 29'3" past (NE of) the N edge of the storm drain near the opening in the curb near the flagpoles. 40.724899, -74.081199



(x = MagNail)



Detail #1

FINISH: On the path near the NW side of the fountain. 23'4" direct from MagNail to the unmarked Utility Pole at the NW side of the fountain. 53'5" direct to Light Pole #15905. 40.725099, -74.081127



(x = MagNail)



USA Triathlon Certificate
 NJ24003JLW
 Effective: 01/01/2024
 Through: 12/31/2034

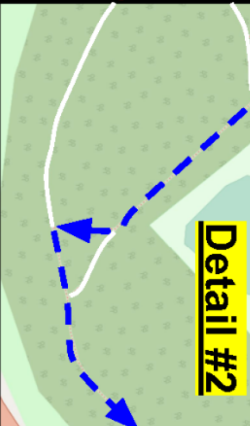
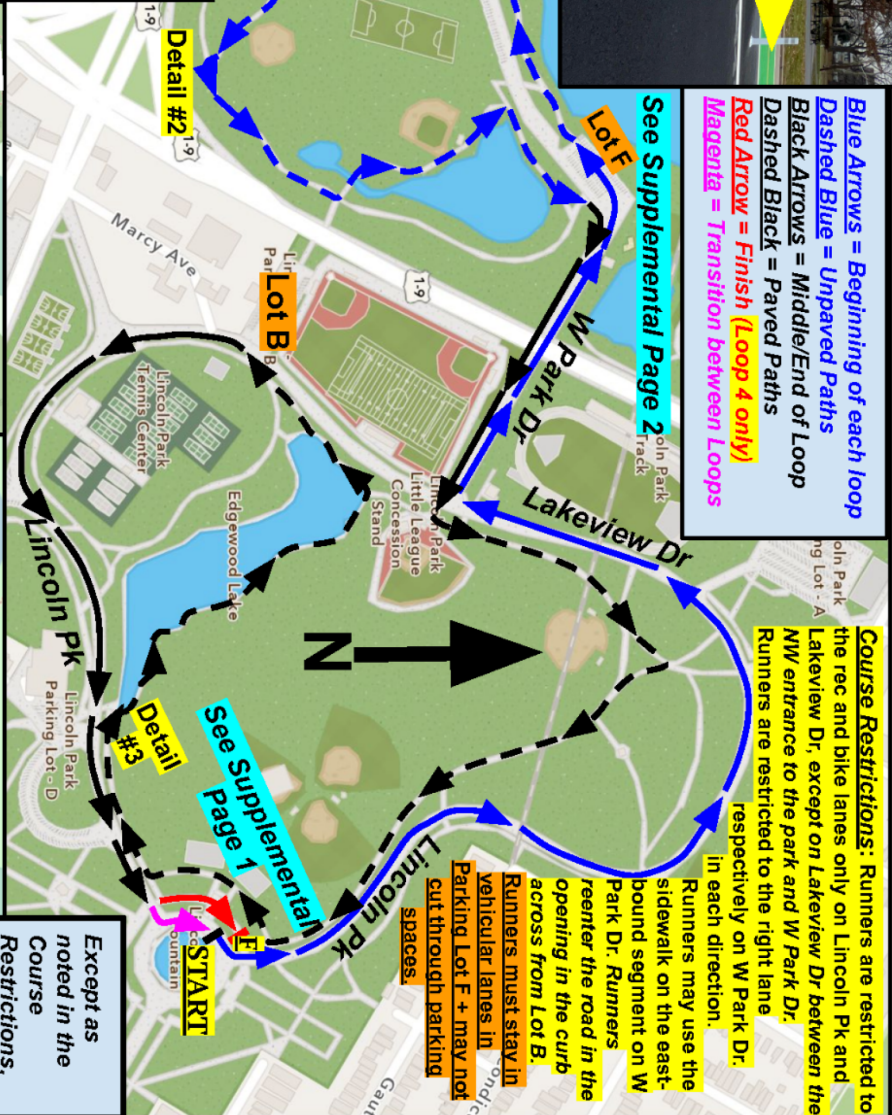
THIS IS A FOUR LOOP COURSE

CityTri IC Half Marathon

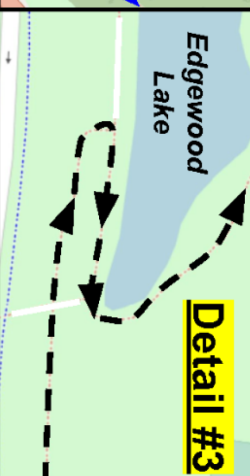
21.0975 km | Lincoln Park | Jersey City, NJ
 Measured by Matthew Slocum | 26 December 2023
 precisioncoursedesign@gmail.com

Blue Arrows = Beginning of each loop
Dashed Blue = Unpaved Paths
Black Arrows = Middle/End of Loop
Dashed Black = Paved Paths
Red Arrow = Finish (Loop 4 only)
Magenta = Transition between Loops

See Supplemental Page 2



Detail #2



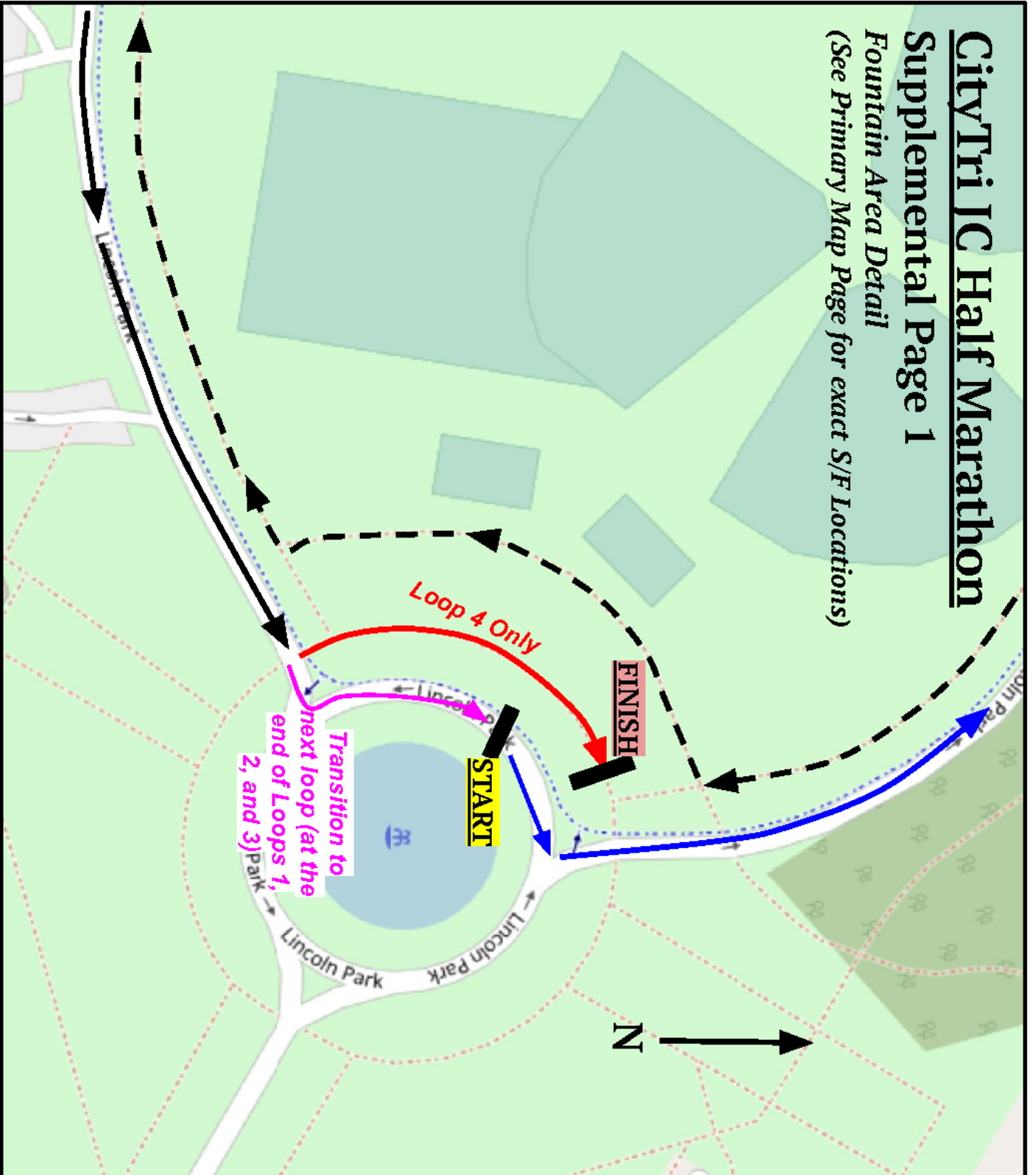
Detail #3

Except as noted in the Course Restrictions, this course was measured using the full width of the road/path and the shortest possible route.

Course Restrictions: Runners are restricted to the rec and bike lanes only on Lincoln Pk and Lakeview Dr, except on Lakeview Dr between the NW entrance to the park and W Park Dr. Runners are restricted to the right lane respectively on W Park Dr. Runners may use the sidewalk on the east-bound segment on W Park Dr. Runners reenter the road in the opening in the curb across from Lot B. Runners must stay in vehicular lanes in parking Lot F + may not cut through parking spaces.

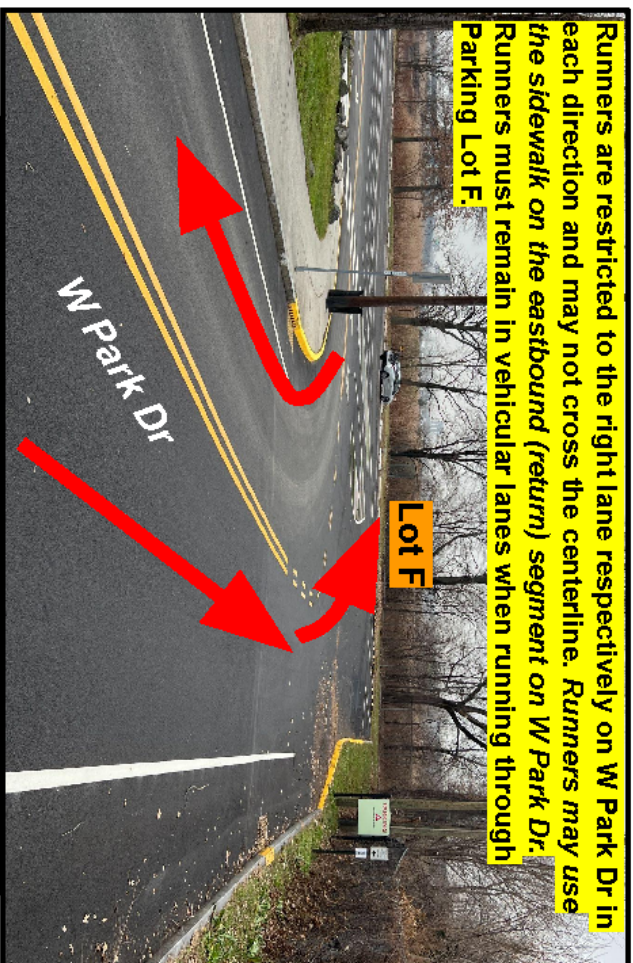
CityTri IC Half Marathon Supplemental Page 1

Fountain Area Detail
(See Primary Map Page for exact S/F Locations)



CityTri IC Half Marathon | Supplemental Page 2

Runners are restricted to the right lane respectively on W Park Dr in each direction and may not cross the centerline. Runners may use the sidewalk on the eastbound (return) segment on W Park Dr. Runners must remain in vehicular lanes when running through Parking Lot F.



Parking Lot F (at the W side of the bridge on W Park Dr). Runners must remain in vehicular lanes and may not cut through parking spaces in Lot F. Must be delineated.

