



**Road Running Technical Council
USA Track & Field**

Measurement Certificate



Name of the course 2024 The Louisiana Half Marathon Distance 21.0975 km
 Location (state) LA (city) Baton Rouge
 Type of course: Road Race
 Measuring Methods: Steel Tape & Bicycle
 Measured By Jonathan Dziuba, 2012 Stuart Ave, Baton Rouge, LA 70808, juba@freshjunkie.com, 225-636-1644
 Race Contact Jonathan Dziuba, 2012 Stuart Ave, Baton Rouge, LA 70808, juba@freshjunkie.com, 225-636-1644
 Date(s) when course measured: 01/01/2023, 01/02/2023, 12/30/2023
 Number of measurements of entire course: 2 Course Configuration: One loop one time
 Elevation (meters above sea level) Start 18.05 Finish 18.05 Lowest 9.51 Highest 47.24
 Straight line distance between start and finish 0.00m Drop 0.00 m/km Separation 0.00 %
 Type of surface: Paved 100 % Dirt 0 % Gravel 0 % Grass 0 % Track 0 %
 Effective date of certification: January 5, 2024 Certification code: LA23009DJR

Note to Race Director: Use this Certification Code in all public announcements relating to your race.

Be It Officially Noted That

Based on examination of data provided by the above named measurer, the course described above and in the map attached is hereby certified as reasonably accurate in measurement according to the standards adopted by the Road Running Technical Council. If any changes are made to the course, this certification becomes void, and the course must then be recertified.

Verification of Course --- In the event a National Open Record is set on the course, or at the discretion of USA Track & Field, a verification measurement may be required to be performed by a member of the Road Running Technical Council. If such a remeasurement shows the course to be short, then all pending records will be rejected and the course certification will be cancelled.

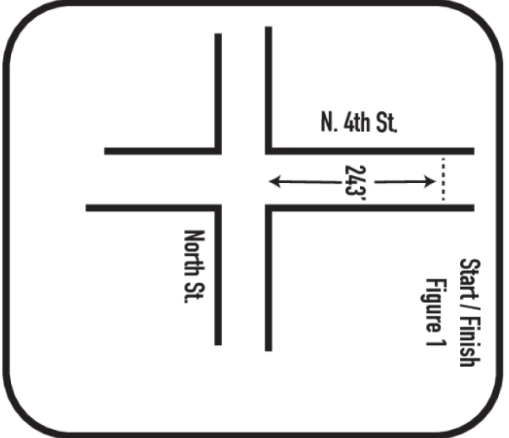
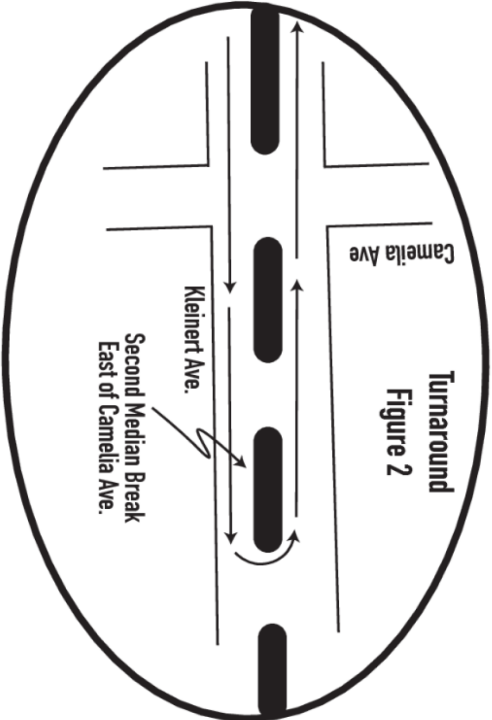
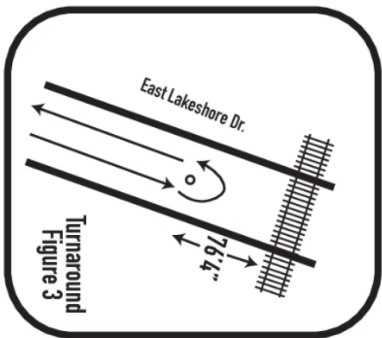
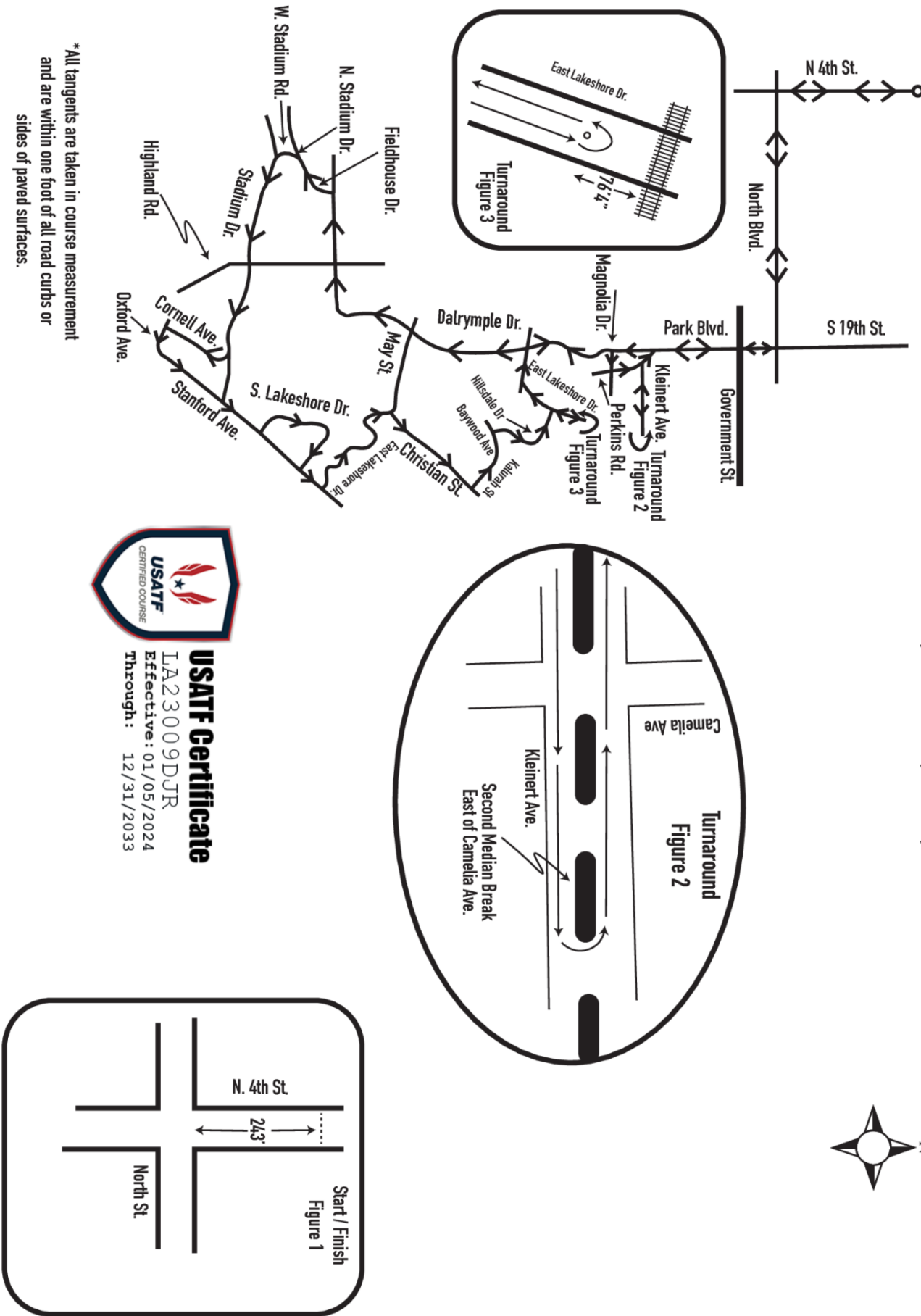
This certification expires on December 31 of the year: **2033**

AS NATIONALLY CERTIFIED BY:

Date: January 6, 2024

Dave Rogers - USATF/RRTC Certifier - 275 Grandview Court, Kingsport TN 37664
 (423) 502-2459 - dave_carla@chartertn.net

2024 The Louisiana Half Marathon: Baton Rouge, Louisiana
 Measured 1/1/23 and 12/30/23 by Jonathan Dziuba: juba@freshjunkie.com



*All tangents are taken in course measurement and are within one foot of all road curbs or sides of paved surfaces.



USATF Certificate
 LA23009DJR
 Effective: 01/05/2024
 Through: 12/31/2033

The Louisiana Half Marathon Turn-by-Turn	
Start Line	N 4th St. – 243’ North of North St.
	Proceed South on N 4th Street
	Turn East (left) on North Blvd. (will use both sides of Blvd. on way out)
Mile 1	North Blvd. – 14’ East of S. 12th St.
	Turn South (right) on S 19th Street
	Continue South on Park Blvd.
Mile 2	Park Blvd. – 101’ South of Tulip St.
	Continue South on Dalrymple Dr.
Mile 3	Dalrymple Dr. – 163’ South of March St.
Mile 4	Dalrymple Dr. – 46’ West of Highland Rd.
	Continue South (left turn) on Field House Dr.
	Turn West (right) on N Stadium Rd.
	Turn South (left) on W Stadium Rd.
	Turn East (left) on Stadium Dr.
Mile 5	Stadium Dr. – 55’ East of storm drain at Fieldhouse Dr.
	Continue East on W Lakeshore Dr.
	Turn South (right) on Cornell Ave.
Mile 6	Cornell Ave. – 43’ North of Harvard Ave.
	Turn East (left) on Oxford Ave.
	Continue Northwest on Stanford Ave. in outside South bound lane
	Turn West (left) on S Lakeshore Dr.
Mile 7	S Lakeshore Dr. – 262’ West of Stanford Ave.
	Turn North (left) on Stanford Ave. in outside South bound lane
	Turn West (left) on E Lakeshore Dr.
Mile 8	E Lakeshore Dr. – 11’ East of storm drain at 3267 E Lakeshore Dr.
	Turn EAST (right) on Christian Street
	Continue NORTH on Christian Street
Mile 9	Christian Street - Under Interstate Overpass
	Turn West (left) on Kalurah Street
	Continue West on Baywood Ave.
	Turn North (right) on Hillsdale Dr.
	Continue West on Lake Hills Parkway
	Turn North (right) on E Lakeshore Dr
Turnaround	E Lakeshore Dr. – 76’ 4" South of southern railroad rail
	Continue South on E Lakeshore Dr.
	Turn West (right) on E Lakeshore Dr.
	Turn North (right) on Dalrymple Dr.
Mile 10	Dalrymple Dr. – 463’ North of E Lakeshore Dr.
	Turn East (right) on Magnolia Dr.
	Turn North (left) on Perkins Rd.
	Turn East (right) on Kleinert Ave.
Turnaround	First median East of Camelia Ave.
	Continue West on Kelinert Ave.

	Turn North (right) on Perkins Rd.
	Turn North (right) on Park Blvd.
Mile 11	Park Blvd. – 18' South of Myrtle St.
	Continue North on S 19th St.
	Turn West (left) on North Blvd.
Mile 12	North Blvd. – West side descent of overpass
	Turn North (right) on N 4th St.
Mile 13	N 4th St. – 62' North of Main St.
Finish Line	N 4th St. – 243' North of North St.