



**Road Running Technical Council
USA Track & Field
Measurement Certificate**



Name of the course Sri Chinmoy New Year's Day Half Marathon Distance 21.0975 km

Location (state) NY (city) Queens

Type of course: Road Race

Measuring Methods: Bicycle

Measured By Gary Westerfield, 350 Old Willets Path, Smithtown, NY 11787 631-834-9340 garywesterfield@verizon.net

Race Contact Bishwas Polisar, 150-35 86th Ave., Jamaica NY 11432 718-709-1340 bishwas@zoho.com

Date(s) when course measured: 11/29/2022

Number of measurements of entire course: 2 Course Configuration: complex of different loops

Elevation (meters above sea level) Start 2.00 Finish 2.00 Lowest 2.00 Highest 8.00

Straight line distance between start and finish 0m Drop 0.00 m/km Separation 0.00 %

Type of surface: Paved 100 % Dirt 0 % Gravel 0 % Grass 0 % Track 0 %

Effective date of certification: December 25, 2022 Certification code: NY22047DNB

Note to Race Director: Use this Certification Code
in all public announcements relating to your race.

Be It Officially Noted That

Based on examination of data provided by the above named measurer, the course described above and in the map attached is hereby certified as reasonably accurate in measurement according to the standards adopted by the Road Running Technical Council. If any changes are made to the course, this certification becomes void, and the course must then be recertified.

Verification of Course --- In the event a National Open Record is set on the course, or at the discretion of USA Track & Field, a verification measurement may be required to be performed by a member of the Road Running Technical Council. If such a remeasurement shows the course to be short, then all pending records will be rejected and the course certification will be cancelled.

This certification expires on December 31 of the year: **2032**

AS NATIONALLY CERTIFIED BY:

Date: December 27, 2022

Diana Bean - USATF/RRTC Certifier - 180 W. Lake Road, Brackney PA 18812
(607) 240-9858 - dbean0120@gmail.com

SRI CHINMOY NEW YEAR'S DAY HALF MARATHON (21.0975K)
FLUSHING MEADOWS CORONA PARK, QUEENS, NY

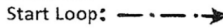
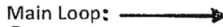
10 Circuits of 2.05154752km = 20.5154752km

Start Loop + 0.5820257km

21.0975km

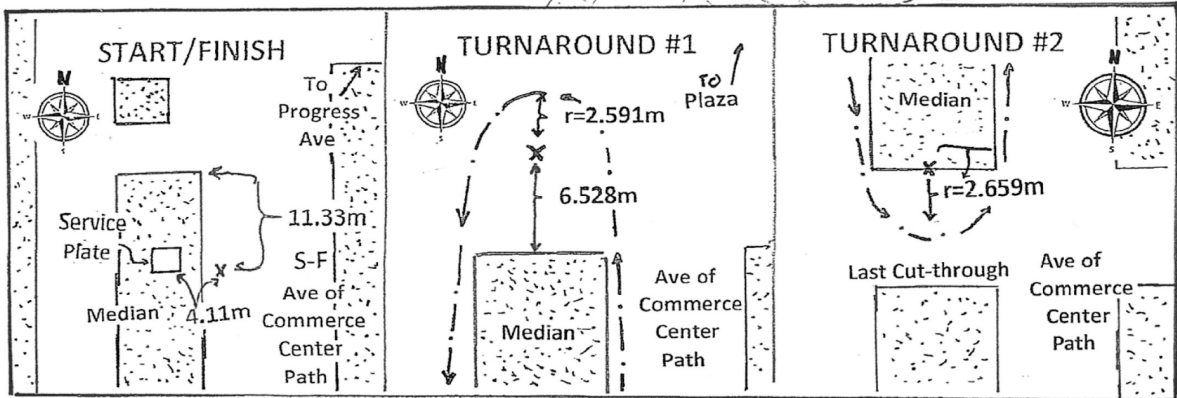
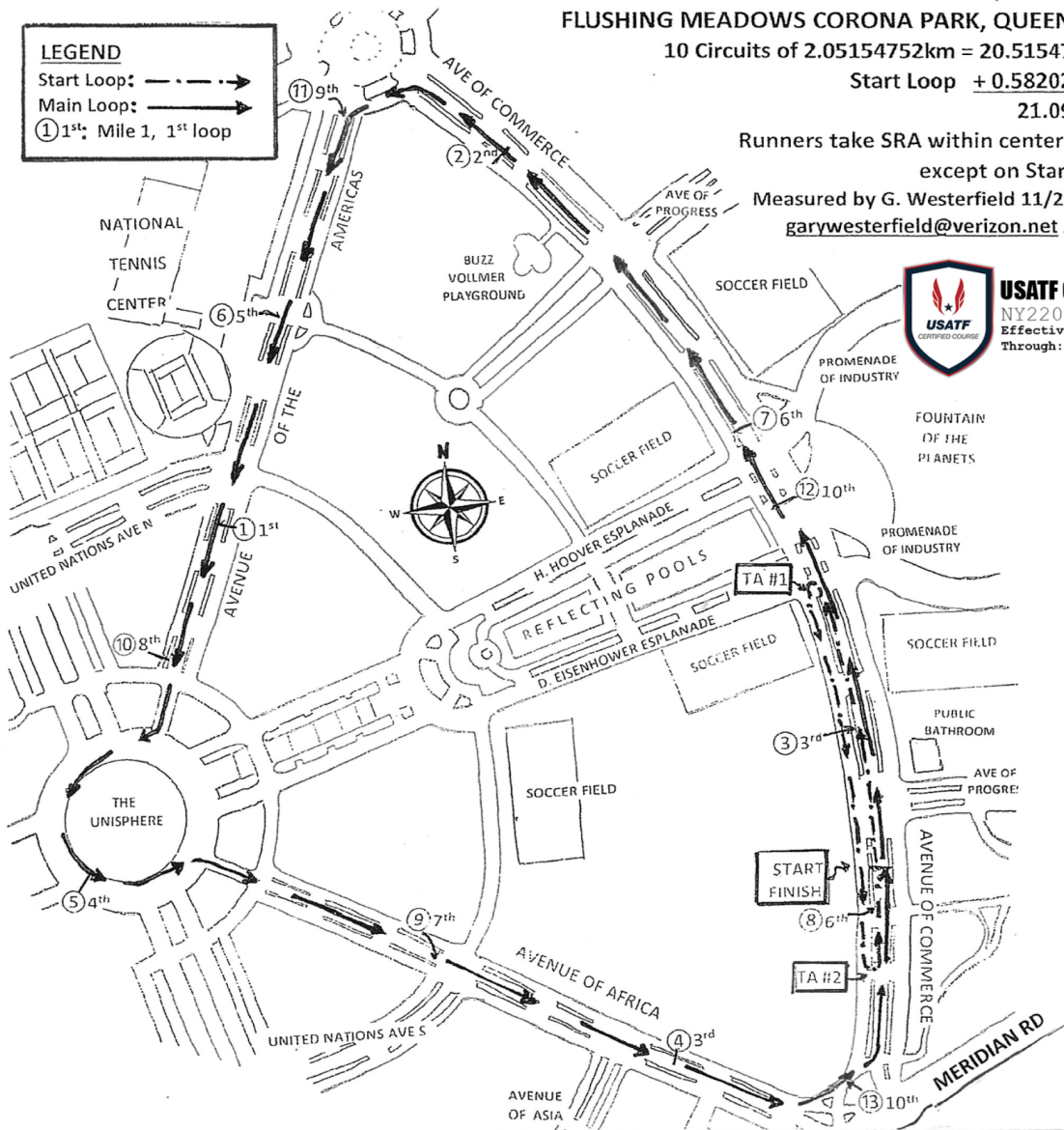
Runners take SRA within center lanes,
 except on Start Loop

Measured by G. Westerfield 11/29/2022
 garywesterfield@verizon.net AIMS B

LEGEND
 Start Loop: 
 Main Loop: 
 ① 1st: Mile 1, 1st loop



USATF Certificate
 NY22047DNB
 Effective: 12/25/2022
 Through: 12/31/2032



SRI CHINMOY NEW YEAR'S DAY HALF MARATHON (21.0975K)

FLUSHING MEADOWS CORONA PARK, QUEENS, NY

10 Circuits of 2.05154752km = 20.5154752km

**Start Loop + 0.5820257km
21.0975km**

COURSE NARRATIVE:

Course is run completely on the traffic free paths/avenues of Flushing Meadows Corona Park. A small start loop is run first, & then 10 circuits of a larger main loop. Runners may use the shortest route available. After the start loop, runners are restricted to the center lanes of all three laned paths.

Course markings are done with green paint. PK Nails centered on a green painted "+."

Start & Finish: On Ave of Commerce, SW of public bathroom and the SE corner of Ave of Progress; PK Nail on the W side of the center lane, 4.11m E of the S edge of a service plate in the W grass median, 11.33m S of the N end of the median.

Start Loop. Run N in center lane of Ave of Commerce. Turn left (W), counter-clockwise around cones at **Turnaround (TA) #1** at the N end of the last median before the plaza at Fountain of the Planets, on a radius set 6.528m/21'5" N of the center of the median, marked with a PK nail and a green "+." Cones are placed in an arc on a radius of 2.591m (8'6") from the PK nail. Run S on W-side lane of Ave of Commerce until **TA #2** at the last cut-through N of Perimeter Rd. Turn left (E) counter-clockwise around cones set on a radius of 2.659m (8'8") from the center of the median, marked with a PK Nail at the center. Run N in the center lane of Ave of Commerce to the Start/Finish.

Main Loop. Run 10X. From Start, run N in the center lane of Ave of Commerce. Pass the Fountain of the Planets & World's Fair Reflecting Pools. At N end of Ave of Commerce, turn left (W) and left again (SW) onto Ave of the Americas to its end. Run counter-clockwise half way around the Unisphere Plaza. Turn right (SE) on Ave of Africa. Run to its end. Turn left (E) on to turnoff N of Meridian Rd. Do not run off curb; use apron. Turn left (NE) into center lane of Ave of Commerce. Run N to the Finish.

Mile Marks are located for reference on one circuit of the main loop to be run 10X. Marked with green paint. (L-1, L-2, L-3...notation refers to the lap on which the mile mark occurs.)

3mi(L-3): Ave of Commerce, N of Start/Finish, 2m N of 2nd bench after the Public Bathroom.

12mi(L-10): in the Fountain of the Planets Plaza, 19m S of the 1st median box on N edge of the plaza.

7mi(L-6): Ave of Commerce, at the 3rd light pole N of Hoover Esplanade.

2mi(L-2): Ave of Commerce, 14m S of last cut through before N end of Ave of Commerce.

11mi(L-9): NW of Ave of Commerce, 1m SE of the SE corner of 1st median at Ave of the Americas.

6mi(L-5): Ave of the Americas, 6m SW of manhole cover in the center of the large cut through for the path that crosses back (SE) to the central Reflecting Pools.

1mi(L-1): Ave of Americas, at the 3rd set of benches SE of United Nations Ave N.

10mi(L-8): Ave of the Americas, opposite the last light pole NE of Unisphere Plaza.

5mi(L-4): W of the wall to Unisphere fountain, in line with (E of) the center of the 2nd path to the Queens Museum.

9mi(L-7): Ave of Africa, in line with the N edge of the N median at United Nations Ave S.

4mi(L-3): Ave of Africa, 17m S of Ave of Asia.

13mi(L-10): On the turn-off from Ave of Africa to Ave of Commerce, in line with light pole on fan-shaped median.

8mi(L-6): Ave of Commerce, 6m S of set of double drains on W-side S of the Start/Finish.