



**Road Running Technical Council
USA Track & Field**

Measurement Certificate



Name of the course 2024 White Mountains Half Marathon Distance 21.0975 km
 Location (state) NH (city) Conway
 Type of course: Road Race
 Measuring Methods: Bicycle
 Measured By Bob Kennedy, 18 Riverview Road, Durham, NH 03824, osprey02554@yahoo.com, 508-577-4105
 Race Contact Scott Champagne, Second Wind Timing, 43 Donnybrook Rd, Boston, MA 02135, scott@secondwindtiming.cc
 Date(s) when course measured: 4/17/2024, 4/23/2024
 Number of measurements of entire course: 2 Course Configuration: Point to Point
 Elevation (meters above sea level) Start 376.00 Finish 142.00 Lowest 141.00 Highest 390.00
 Straight line distance between start and finish 16884.4m Drop 11.09 m/km Separation 80.03 %
 Type of surface: Paved 100.0% Dirt 0.0 % Gravel 0.0 % Grass 0.0 % Track 0.0 %
 Effective date of certification: April 29, 2024 Certification code: NH24010BK

Note to Race Director: Use this Certification Code in all public announcements relating to your race.

Be It Officially Noted That

Based on examination of data provided by the above named measurer, the course described above and in the map attached is hereby certified as reasonably accurate in measurement according to the standards adopted by the Road Running Technical Council. If any changes are made to the course, this certification becomes void, and the course must then be recertified.

Verification of Course --- In the event a National Open Record is set on the course, or at the discretion of USA Track & Field, a verification measurement may be required to be performed by a member of the Road Running Technical Council. If such a remeasurement shows the course to be short, then all pending records will be rejected and the course certification will be cancelled.

This certification expires on December 31 of the year: **2034**

AS NATIONALLY CERTIFIED BY:

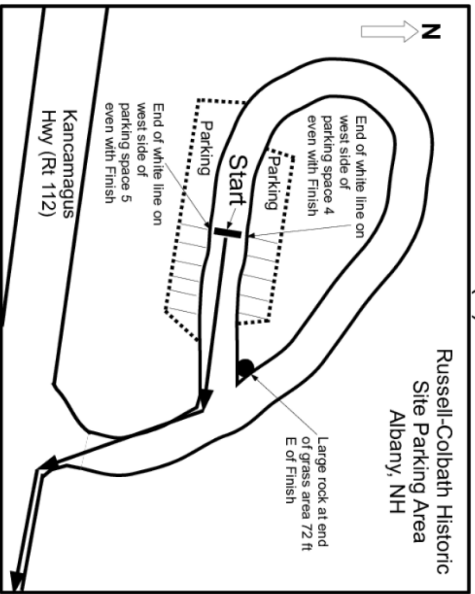
Date: April 30, 2024

Bob Kennedy - USATF/RRTC Certifier - 18 Riverview Road, Durham NH 03824
 (508) 577-4105 - osprey02554@yahoo.com

2024 White Mountains Half Marathon

Albany to Conway, New Hampshire

Note: This course was measured using the full width of the road except where noted, and the Shortest Possible Route (SPR).



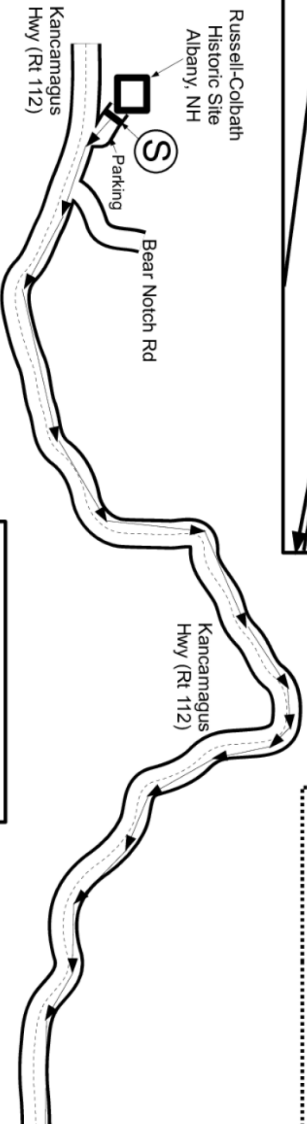
Start (S) Detail



USATF Certificate
 NH24010BK
 Effective: 04/29/2024
 Through: 12/31/2034

Restrictions:
 Runners/walkers are restricted to the north side of the Kancamagus Hwy north of the median lines & run/walk into on-coming traffic.

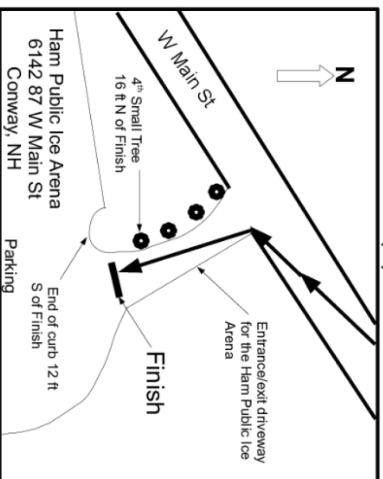
Note: Map not drawn to scale. Many streets and cross streets not on map.



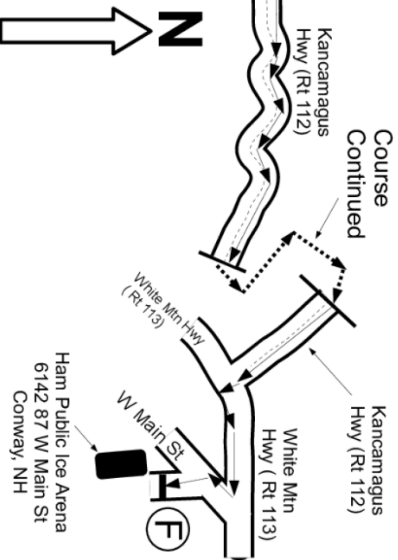
Start & Finish marked with Yellow Paint.

Start: In the Russell Cobath Historic Site parking lot even with the end of west side white line of parking space 4 on north side of Start, even with the end of the west side white line of parking space 5 on south side of Start, & 72 ft W of the large rock at end of the grass area at the beginning of the one-way loop in the parking lot.

Finish (21.0975 km): In the center of entrance/exit driveway for the Ham Public Ice Arena (6142 87 W Main St, Conway, NH) 12 ft N of the end of the curb at the entrance to the north parking lot for the Arena, and 16 ft S of a small tree (4th of 4 trees) growing in the west side of the driveway.



Finish (F) Detail



Measured April 17 & 23 2024
 By Bob Kennedy/
 Oyster River Running Company
 osprv02554@yahoo.com
 508-577-4105