



Road Running Technical Council
USA Track & Field
Measurement Certificate



Name of the course South Texas International Half Marathon Distance 21.0975 km
Location (state) TX (city) Donna
Type of course: Road Race
Measuring Methods: Bicycle
Measured By Basilio Mendoza, 1213 Bella Vista Ave, Palmview, TX 78572, bmendoza33@aol.com, 956-222-5668
Race Contact Basilio Mendoza, 1213 Bella Vista Ave, Palmview, TX 78572 basmendoza@gmail.com, 956-222-5668
Date(s) when course measured: July 14, 2024
Number of measurements of entire course: 2 Course Configuration: Point to Point
Elevation (meters above sea level) Start 21.00 Finish 21.00 Lowest 20.00 Highest 22.00
Straight line distance between start and finish 1931m Drop 0.00 m/km Separation 9.15 %
Type of surface: Paved 100 % Dirt 0 % Gravel 0 % Grass 0 % Track 0 %
Effective date of certification: October 26, 2024 Certification code: TX24042LAB

Note to Race Director: Use this Certification Code
in all public announcements relating to your race.

Be It Officially Noted That

Based on examination of data provided by the above named measurer, the course described above and in the map attached is hereby certified as reasonably accurate in measurement according to the standards adopted by the Road Running Technical Council. If any changes are made to the course, this certification becomes void, and the course must then be recertified.

Verification of Course --- In the event a National Open Record is set on the course, or at the discretion of USA Track & Field, a verification measurement may be required to be performed by a member of the Road Running Technical Council. If such a remeasurement shows the course to be short, then all pending records will be rejected and the course certification will be cancelled.

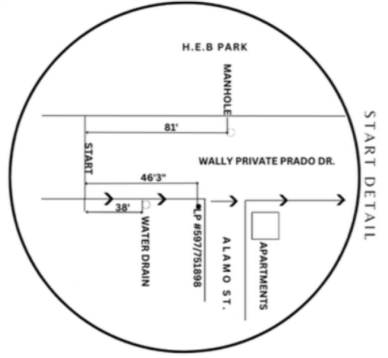
This certification expires on December 31 of the year: **2034**

AS NATIONALLY CERTIFIED BY:

Date: October 26, 2024

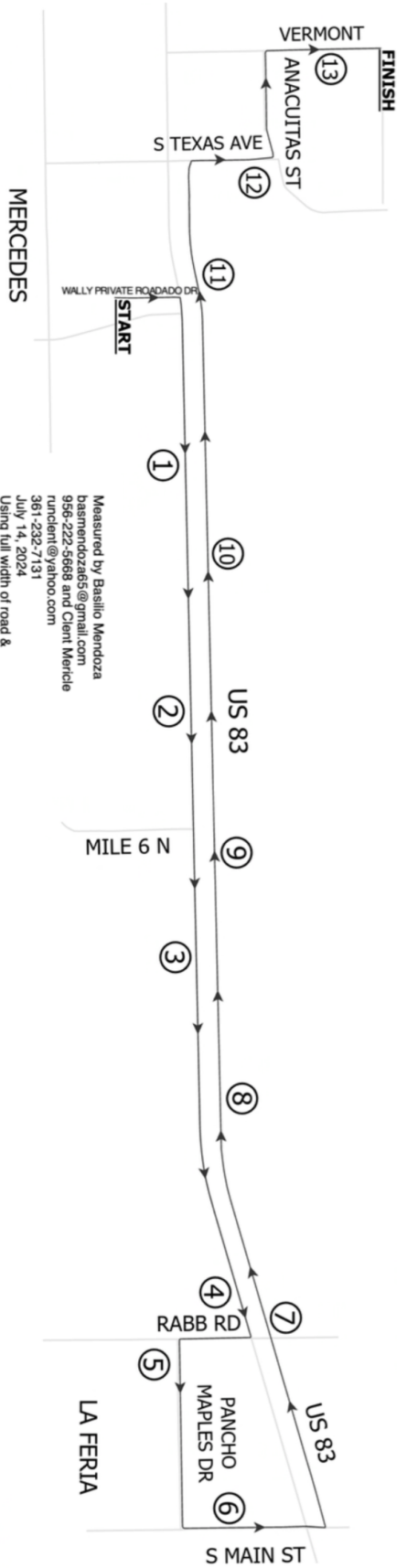
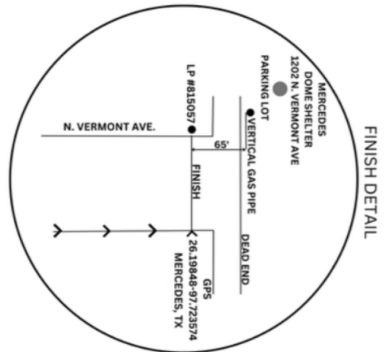
Logan Burgess - USATF/RRTC Certifier - 614 Stillmeadow Drive, Richardson TX 75081
(214) 803-7800 - loganaburgess@yahoo.com

SOUTH TEXAS INTERNATIONAL HALF MARATHON DONNA, TEXAS



Course Description: Start on Wally Private Roadado Dr, right on US Bus 83/2nd St, right on Rabb Rd, in La Feria, Tx, left on Pancho Maples Dr., left on S. Main St., left on Bus 83, right on N. Texas Ave in Mercedes, Tx, left on US-83 Frontage Rd, slight right on Anacuitas St., right on N. Vermont Ave, FINISH just south from the Mercedes Dome Shelter in Mercedes, Tx.

Notes: Course measured unrestricted with exception of US Business 83 which was measured on right hand lane going with traffic. TX DOT will come off 1 lane + arm of road. This will allow runners room to pass by in the opposite direction. They will be instructed to stay on the right-hand side.



Measured by Basilio Mendoza
 basmendozab65@gmail.com
 956-222-5668 and Client Merclie
 runcient@yahoo.com
 361-232-7131
 July 14, 2024
 Using full width of road &
 Shortest Route Possible (SRP)
 With exception of US Bus. 83.



USATF Certificate
 TX24042LAB
 Effective: 10/26/2024
 Through: 12/31/2034



South Texas International Half Marathon References

References

Start: 46'3" south of electric pole #597/751898 or 81' south of manhole or 38' south of water drain at corner of Alamo St. and Wally Prado Dr. in Mercedes, Texas.

1 Mile: 107' east of drain or 191 ft west of drain on Business 83 in Mercedes, Tx.

2 Mile: 34' east of water drainage on Business 83 or 263' west of drainage in Mercedes, Tx.

3 Mile: 200' east of drainage or 316' east on Business Address 10126 east on Business 83.

4 Mile: 68' west Business 83 near Truck parking lot or 80' west telephone pole #55249.

5 Mile: 162' west of fire hydrant or 45' east of La Feria Recreation Center on 901 Pancho Maples Dr.

6 Mile: 72ft from north of corner address 101 S. Main St & Oleander or 42' north of 103 Manin St. in La Feria, Texas.

7 Mile: 65' west of telephone pole #463578 on or 95' east of address #11572 on Business 83 in La Feria.

8 Mile: 37' west of Bixby on Business 83 in La Feria or 206' east of fire hydrant on Business 83.

9 Mile: 45' west of corner of Hudson Rd. on Business 83 or 51' of 1505 home address Hudson Rd.

10 Mile: 36' east of drainage or 60' west on corner of Business 83 & Mile 1 ½ East Rd.

11 Mile: 10' west of sewer drains or 60ft on corner of Business 83 & Dawson Rd.

12 Mile: 68' south corner of HEB on north Texas Ave or 55' north on corner of Texas Ave & Cameron St in Mercedes.

13 Mile: 172' north of Tangerine Ave on Vermont Ave or 101' south of TP#295179130 on Vermont Ave
Half Marathon Finish: (21.0975 kilometers) Even with light pole #815057 or 8'-8" south of south curb line to Mercedes Dome Shelter on 1202 Vermont or 65' south of 6" red fire quenching piping with 2 valves or (GPS 26.19848-97.723574) Mercedes, Tx.