



*Road Running Technical Council  
USA Track & Field*  
**Measurement Certificate**



Name of the course Western Mass 10 Distance 10 mi  
Location (state) MA (city) Amherst to Northampton  
Type of course: Road Race  
Measuring Methods: Bicycle  
Measured By Guido Brothers Escort Service , 174 Plant St, New London, CT 06320; 860-437-7247; pvolkmar@snet.net  
Race Contact Josh Miller, 41 Sequin Ave. Glastonbury, CT 06033; 860-652-8866  
Date(s) when course measured: 9/21/2022  
Number of measurements of entire course: 2 Course Configuration: point-to-point  
Elevation (meters above sea level) Start 70.00 Finish 41.00 Lowest 30.00 Highest 99.00  
Straight line distance between start and finish 11275m Drop 1.80 m/km Separation 70.06 %  
Type of surface: Paved 97 % Dirt 3 % Gravel 0 % Grass 0 % Track 0 %  
Effective date of certification: September 23, 2022 Certification code: MA22021JK

Note to Race Director: Use this Certification Code  
in all public announcements relating to your race.

## *Be It Officially Noted That*

Based on examination of data provided by the above named measurer, the course described above and in the map attached is hereby certified as reasonably accurate in measurement according to the standards adopted by the Road Running Technical Council. If any changes are made to the course, this certification becomes void, and the course must then be recertified.

**Verification of Course ---** In the event a National Open Record is set on the course, or at the discretion of USA Track & Field, a verification measurement may be required to be performed by a member of the Road Running Technical Council. If such a remeasurement shows the course to be short, then all pending records will be rejected and the course certification will be cancelled.

***This certification expires on December 31 of the year:*** **2032**

**AS NATIONALLY CERTIFIED BY:**

Date: September 23, 2022

Justin Kuo - USATF/RRTC Certifier - 39 Oakland Rd, Brookline MA 02445  
(617) 487-4463 - jkuo+certifier@usatfne.org

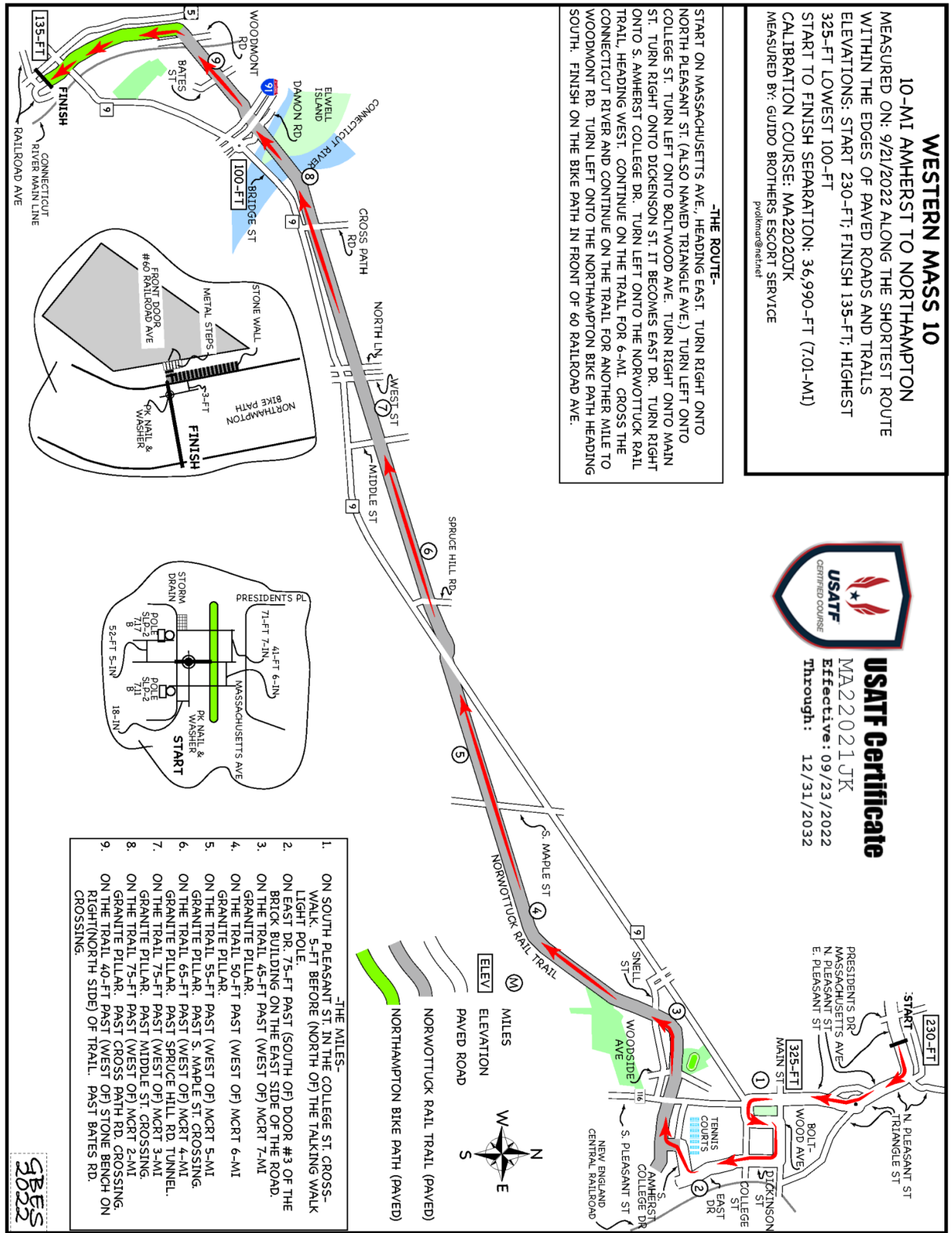
# WESTERN MASS 10

**10-MI AMHERST TO NORTHAMPTON**  
 MEASURED ON: 9/21/2022 ALONG THE SHORTEST ROUTE  
 WITHIN THE EDGES OF PAVED ROADS AND TRAILS  
 ELEVATIONS: START 230-FT; FINISH 135-FT; HIGHEST  
 325-FT LOWEST 100-FT  
 START TO FINISH SEPARATION: 36,990-FT (7.01-MI)  
 CALIBRATION COURSE: MA220202JK  
 MEASURED BY: GUIDO BROTHERS ESCORT SERVICE  
 pvdkntr@heinet

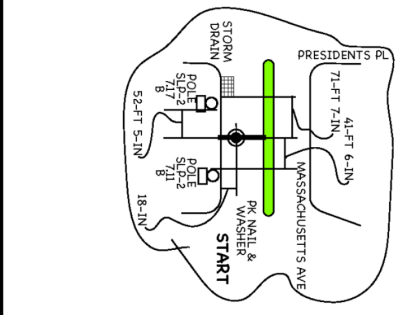
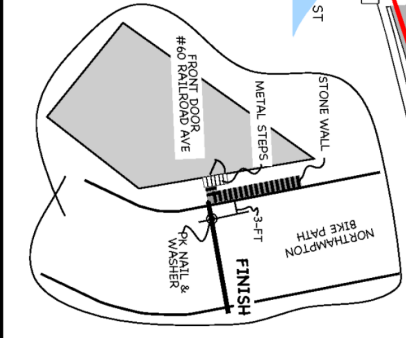


**USATF Certificate**  
 MA22021JK  
 Effective: 09/23/2022  
 Through: 12/31/2032

**-THE ROUTE-**  
 START ON MASSACHUSETTS AVE., HEADING EAST. TURN RIGHT ONTO  
 NORTH PLEASANT ST. (ALSO NAMED TRIANGLE AVE.) TURN LEFT ONTO  
 COLLEGE ST. TURN LEFT ONTO BOLTWOOD AVE. TURN RIGHT ONTO MAIN  
 ST. TURN RIGHT ONTO DICKENSON ST. IT BECOMES EAST DR. TURN RIGHT  
 ONTO S. AMHERST COLLEGE DR. TURN LEFT ONTO THE NORWOTTUCK RAIL  
 TRAIL, HEADING WEST. CONTINUE ON THE TRAIL FOR 6-MI. CROSS THE  
 CONNECTICUT RIVER AND CONTINUE ON THE TRAIL FOR ANOTHER MILE TO  
 WOODMONT RD. TURN LEFT ONTO THE NORTHAMPTON BIKE PATH HEADING  
 SOUTH. FINISH ON THE BIKE PATH IN FRONT OF 60 RAILROAD AVE.



- THE MILES-**
1. ON SOUTH PLEASANT ST. IN THE COLLEGE ST. CROSS-WALK. 5-FT BEFORE (NORTH OF) THE TALKING WALK LIGHT POLE.
  2. ON EAST DR. 75-FT PAST (SOUTH OF) DOOR #3 OF THE BRICK BUILDING ON THE EAST SIDE OF THE ROAD.
  3. ON THE TRAIL 45-FT PAST (WEST OF) MCRT 7-MI GRANITE PILLAR.
  4. ON THE TRAIL 50-FT PAST (WEST OF) MCRT 6-MI GRANITE PILLAR.
  5. ON THE TRAIL 55-FT PAST (WEST OF) MCRT 5-MI GRANITE PILLAR.
  6. ON THE TRAIL 65-FT PAST (WEST OF) MCRT 4-MI GRANITE PILLAR.
  7. ON THE TRAIL 75-FT PAST (WEST OF) MCRT 3-MI GRANITE PILLAR.
  8. ON THE TRAIL 75-FT PAST (WEST OF) MCRT 2-MI GRANITE PILLAR.
  9. ON THE TRAIL 40-FT PAST (WEST OF) STONE BENCH ON RIGHT(NORTH SIDE) OF TRAIL. PAST BATES RD. CROSSING.



GBES  
 2022